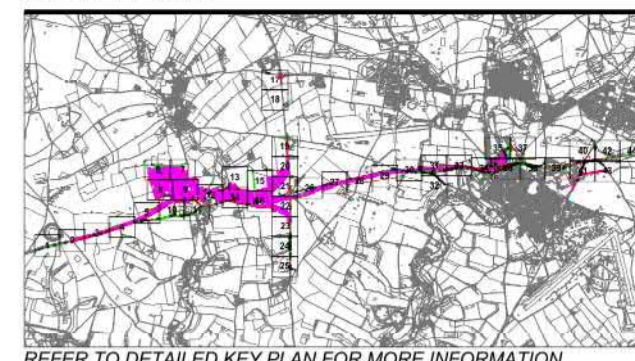


NOTES

- TREE CATEGORIES AS DEFINED BY BS 5837:2012
- TREE LOCATIONS ARE BASED ON BLUESKY NATIONAL TREE MAP DATA AND SITE WALKOVER.
- PLANS SHOULD BE READ IN CONJUNCTION WITH THE AECOM ARBORICULTURAL REPORT.
- THE ORIGINAL OF THIS DRAWING WAS PRODUCED IN COLOUR - A MONOCHROME COPY SHOULD NOT BE RELIED UPON.
- © Crown copyright and database rights 2018 Ordnance Survey 100030649.

KEY PLAN

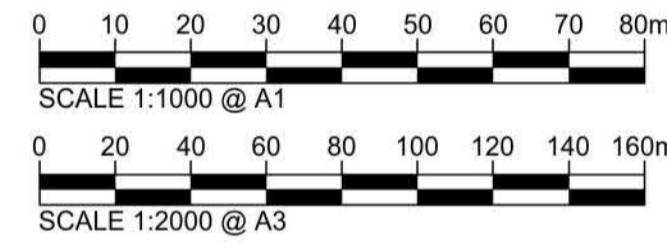
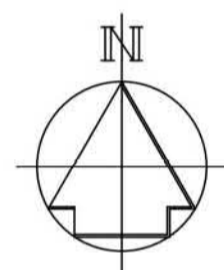


REFER TO DETAILED KEY PLAN FOR MORE INFORMATION

KEY

- RETAINED TREES & GROUPS
- TREES & GROUPS REQUIRING REMOVAL TO FACILITATE THE WORKS
- RED LINE PLANNING BOUNDARY
- PROPOSED LAYOUT (SHOWN IN PINK)

© Crown copyright and database rights 2017 Ordnance Survey 100030649
 Contains Environment Agency information © Environment Agency and/or database rights 2018.
 © Wiltshire Council October 2017. Data reproduced with permission from Wiltshire Council Archaeology Service



A3 page scale added and RPA layer removed.		CC	AW	12-04-19	02
Revision Details		By	Check	Date	Suffix
Purpose of issue		FINAL			

Client: highways england

Project Title: **A303 STONEHENGE AMESBURY TO BERWICK DOWN**

Drawing Title: **APPENDIX 10 / FIGURE 7A TREE REMOVAL PLANS 1:1000 SERIES (KEY PLAN)**

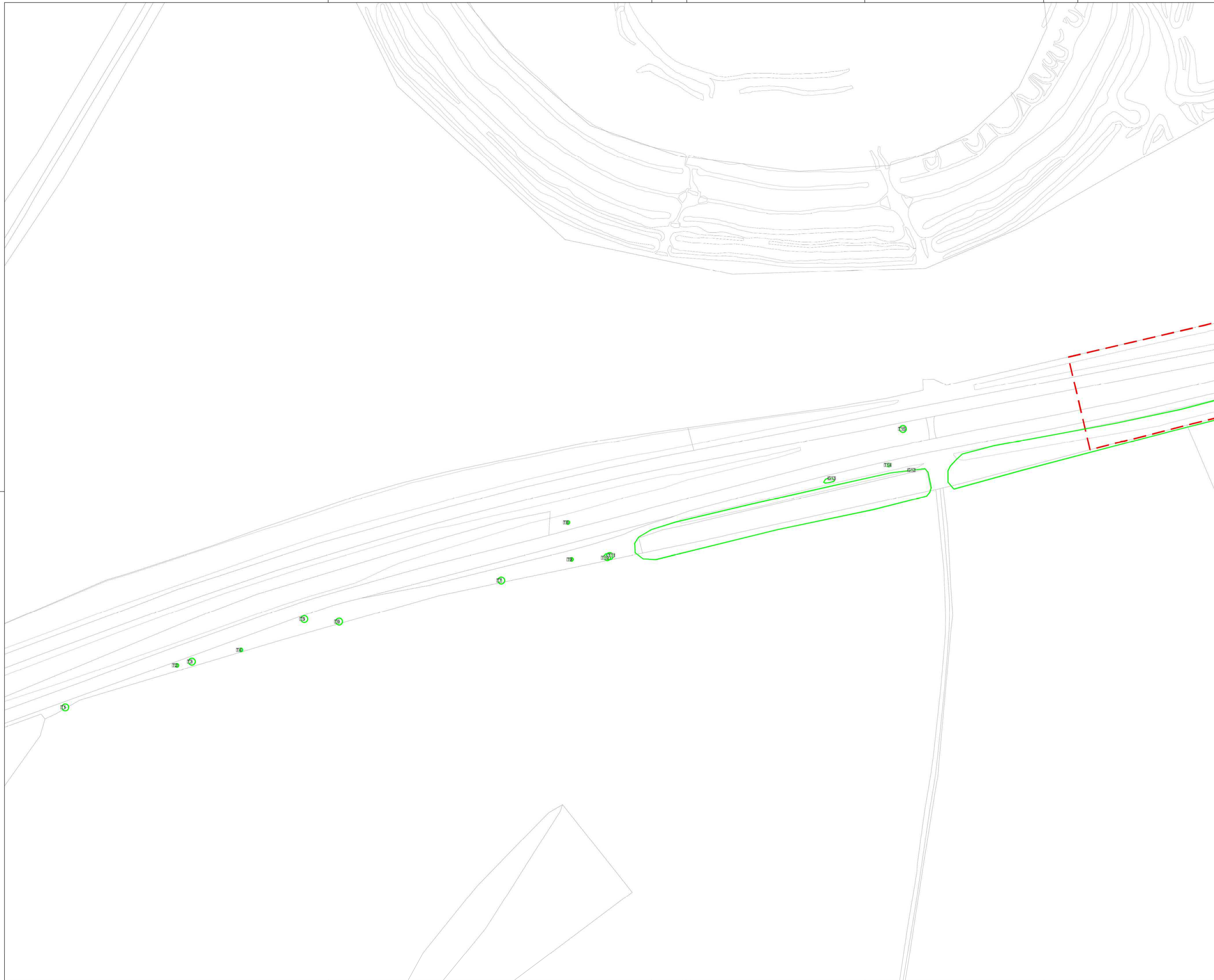
Designed N/A	Drawn CC	Checked AW	Approved AK	Date 16-08-18
Internal Project No. 60547200	Suitability N/A		Zone SW	

THIS DOCUMENT HAS BEEN PREPARED PURSUANT TO AND SUBJECT TO THE TERMS OF AMW'S APPOINTMENT BY ITS CLIENT. AMW ACCEPTS NO LIABILITY FOR ANY USE OF THIS DOCUMENT OTHER THAN BY ITS ORIGINAL CLIENT OR FOLLOWING AMW'S EXPRESS AGREEMENT TO SUCH USE, AND ONLY FOR THE PURPOSES FOR WHICH IT WAS PREPARED AND PROVIDED.

Highways England
 Temple Quay House
 2 Temple Quay
 Bristol
 BS1 6PN

AECOM + maco + WSP

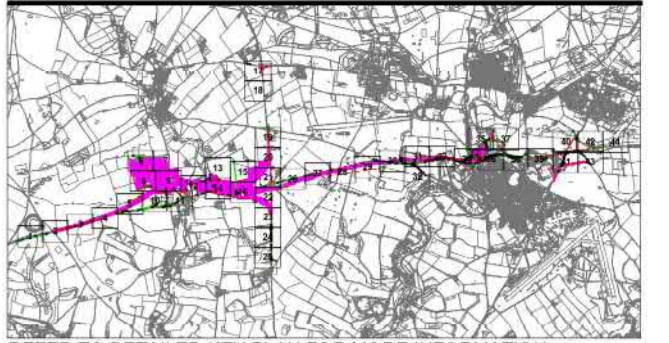
Drawing Number HE551506	1 Originator AMW	1 Volume GEN	Rev 02
SCHEME WIDE	DR	LA	0058
Location	1 Type	1 Role	1 Number



NOTES

- TREE CATEGORIES AS DEFINED BY BS 5837:2012
- TREE LOCATIONS ARE BASED ON BLUESKY NATIONAL TREE MAP DATA AND SITE WALKOVER.
- PLANS SHOULD BE READ IN CONJUNCTION WITH THE AECOM ARBORICULTURAL REPORT.
- THE ORIGINAL OF THIS DRAWING WAS PRODUCED IN COLOUR - A MONOCHROME COPY SHOULD NOT BE RELIED UPON.
- © Crown copyright and database rights 2018 Ordnance Survey 100030649.

KEY PLAN

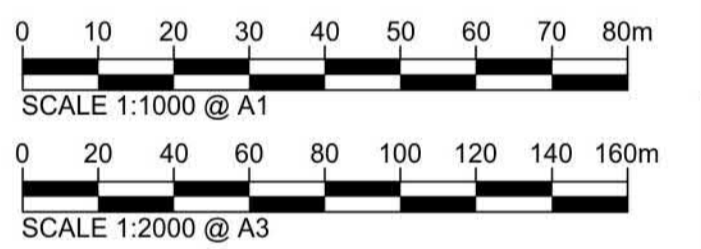
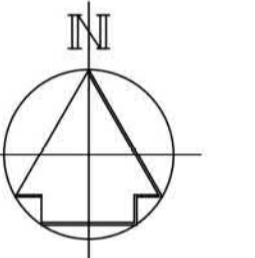


REFER TO DETAILED KEY PLAN FOR MORE INFORMATION

KEY

- RETAINED TREES & GROUPS
- TREES & GROUPS REQUIRING REMOVAL TO FACILITATE THE WORKS
- RED LINE PLANNING BOUNDARY
- PROPOSED LAYOUT (SHOWN IN PINK)

© Crown copyright and database rights 2017 Ordnance Survey 100030649
 Contains Environment Agency information © Environment Agency and/or database rights 2018.
 © Wiltshire Council October 2017. Data reproduced with permission from Wiltshire Council Archaeology Service



Revision Details		By	Date	Suffix
A3 page scale added and RPA layer removed.		CC AW	12-04-19	02
Purpose of issue		Check		

FINAL



Project Title
**A303 STONEHENGE
 AMESBURY TO BERWICK DOWN**

Drawing Title
**APPENDIX 10 / FIGURE 7A
 TREE REMOVAL PLANS
 1:1000 SERIES
 (SHEET 1 OF 44)**

Designed N/A	Drawn CC	Checked AW	Approved AK	Date 16-08-18
Internal Project No. 60547200		Suitability N/A		
Scale @ A1 1:1000		Zone SW		

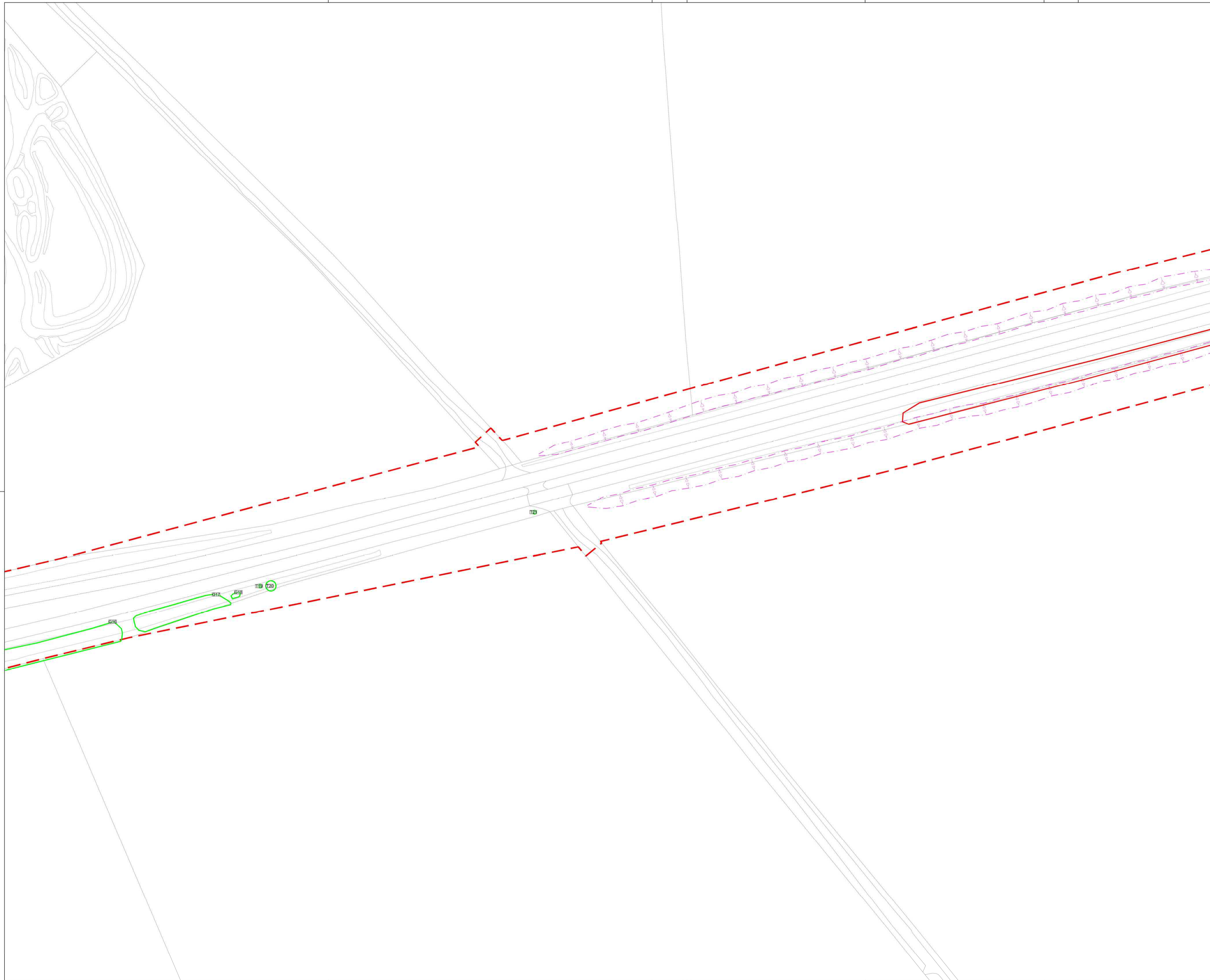
THIS DOCUMENT HAS BEEN PREPARED PURSUANT TO AND SUBJECT TO THE TERMS OF AmW'S APPOINTMENT BY ITS CLIENT. AmW ACCEPTS NO LIABILITY FOR ANY USE OF THIS DOCUMENT OTHER THAN BY ITS ORIGINAL CLIENT OR FOLLOWING AmW'S EXPRESS AGREEMENT TO SUCH USE, AND ONLY FOR THE PURPOSES FOR WHICH IT WAS PREPARED AND PROVIDED.

Highways England
 Temple Quay House
 2 Temple Quay
 Bristol
 BS1 6PN



AECOM + mace + WSP

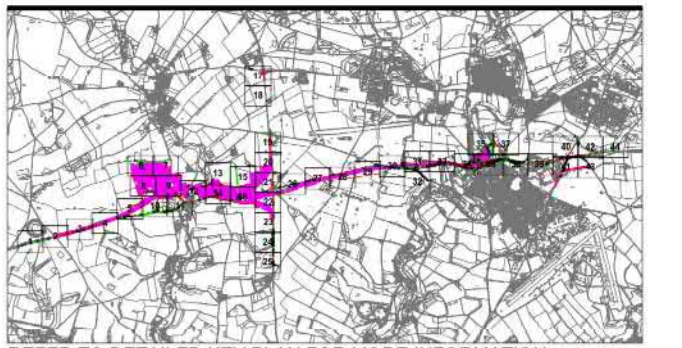
Drawing Number HE551506	1 Originator AMW	1 Volume GEN	Rev 02
SCHEME WIDE Location	DR I Type	LA I Role	0059 I Number



NOTES

- TREE CATEGORIES AS DEFINED BY BS 5837:2012
- TREE LOCATIONS ARE BASED ON BLUESKY NATIONAL TREE MAP DATA AND SITE WALKOVER.
- PLANS SHOULD BE READ IN CONJUNCTION WITH THE AECOM ARBORICULTURAL REPORT.
- THE ORIGINAL OF THIS DRAWING WAS PRODUCED IN COLOUR - A MONOCHROME COPY SHOULD NOT BE RELIED UPON.
- © Crown copyright and database rights 2018 Ordnance Survey 100030649.

KEY PLAN

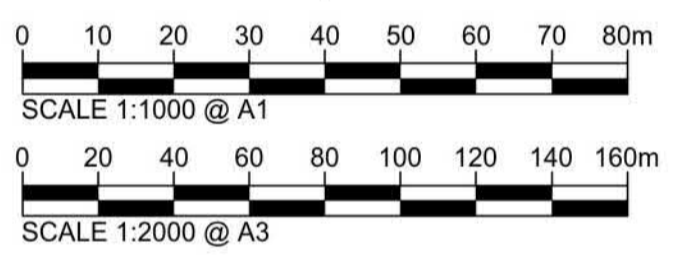
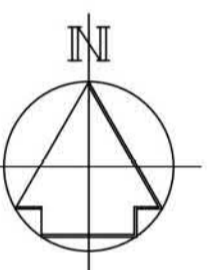


REFER TO DETAILED KEY PLAN FOR MORE INFORMATION

KEY

- RETAINED TREES & GROUPS
- TREES & GROUPS REQUIRING REMOVAL TO FACILITATE THE WORKS
- RED LINE PLANNING BOUNDARY
- PROPOSED LAYOUT (SHOWN IN PINK)

© Crown copyright and database rights 2017 Ordnance Survey 100030649
 Contains Environment Agency information © Environment Agency and/or database rights 2018.
 © Wiltshire Council October 2017. Data reproduced with permission from Wiltshire Council Archaeology Service



Revision Details		By	Check	Date	Suffix
A3 page scale added and RPA layer removed.		CC	AW	12-04-19	02

Purpose of issue
FINAL



Client
highways england

Project Title
**A303 STONEHENGE
AMESBURY TO BERWICK DOWN**

Drawing Title
**APPENDIX 10 / FIGURE 7A
TREE REMOVAL PLANS
1:1000 SERIES
(SHEET 2 OF 44)**

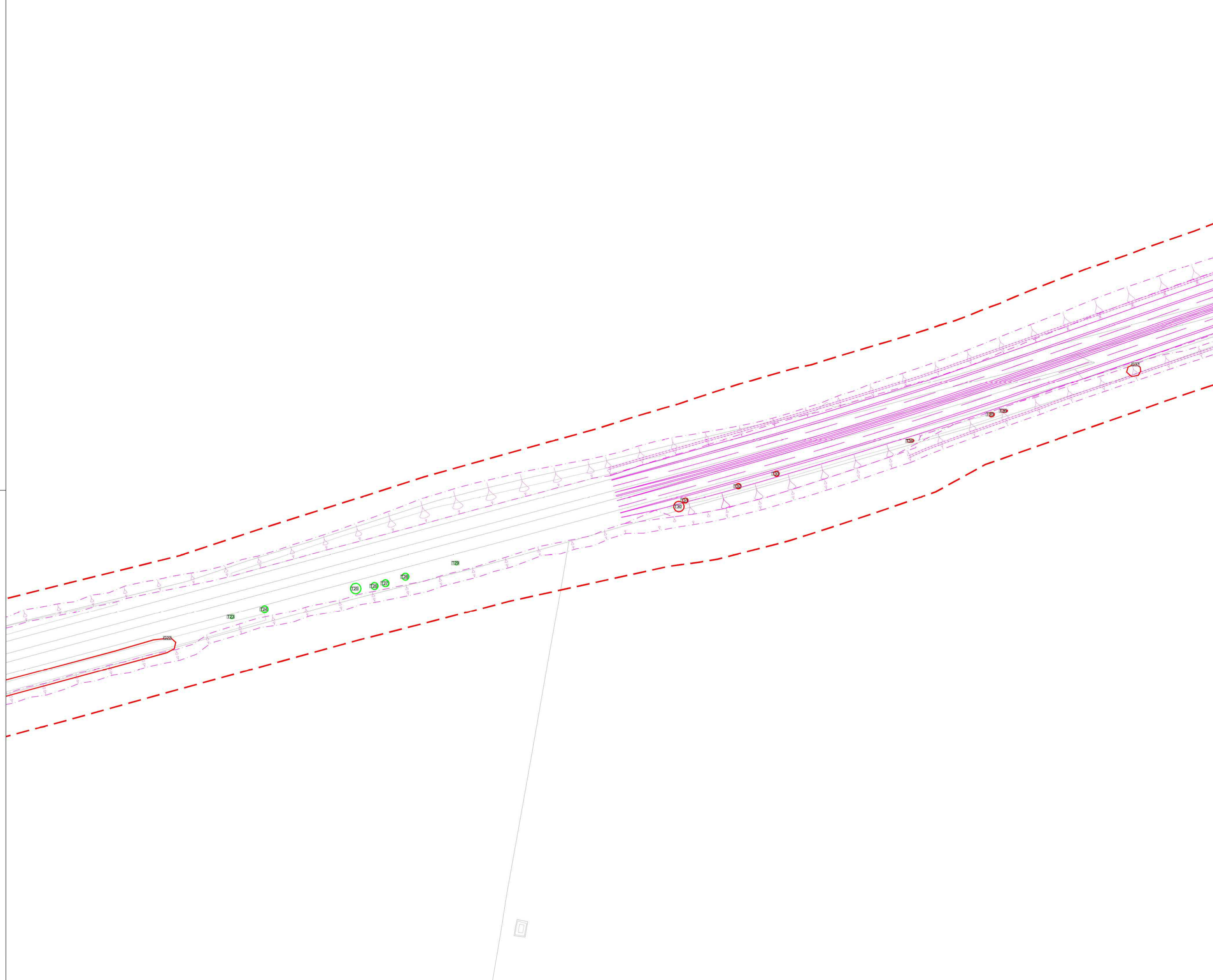
Designed N/A	Drawn CC	Checked AW	Approved AK	Date 16-08-18
Internal Project No. 60547200		Suitability N/A		
Scale @ A1 NTS		Zone SW		

THIS DOCUMENT HAS BEEN PREPARED PURSUANT TO AND SUBJECT TO THE TERMS OF AmW'S APPOINTMENT BY ITS CLIENT. AmW ACCEPTS NO LIABILITY FOR ANY USE OF THIS DOCUMENT OTHER THAN BY ITS ORIGINAL CLIENT OR FOLLOWING AmW'S EXPRESS AGREEMENT TO SUCH USE, AND ONLY FOR THE PURPOSES FOR WHICH IT WAS PREPARED AND PROVIDED.

Highways England
Temple Quay House
2 Temple Quay
Bristol
BS1 6PN

AECOM + mace + WSP

Drawing Number HE551506	1 Originator AMW	1 Volume GEN	Rev 02
SCHEME WIDE		DR LA 0060	
Location	I Type	I Role	I Number



NOTES

- TREE CATEGORIES AS DEFINED BY BS 5837:2012
- TREE LOCATIONS ARE BASED ON BLUESKY NATIONAL TREE MAP DATA AND SITE WALKOVER.
- PLANS SHOULD BE READ IN CONJUNCTION WITH THE AECOM ARBORICULTURAL REPORT.
- THE ORIGINAL OF THIS DRAWING WAS PRODUCED IN COLOUR - A MONOCHROME COPY SHOULD NOT BE RELIED UPON.
- © Crown copyright and database rights 2018 Ordnance Survey 100030649.

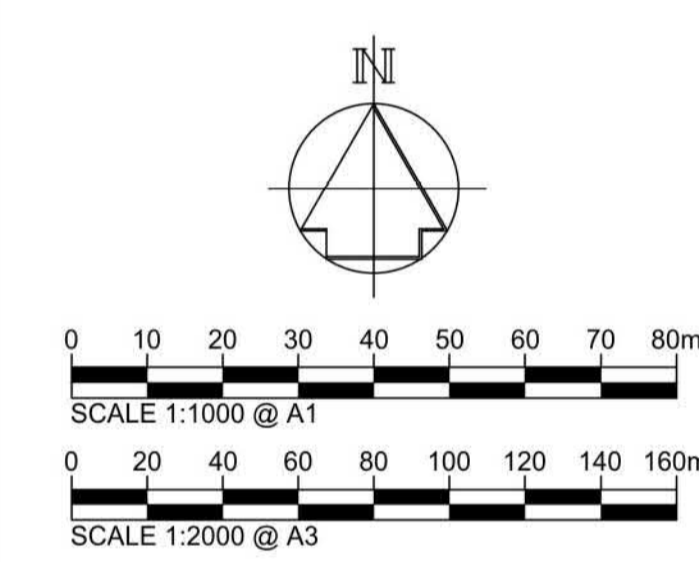
KEY PLAN

REFER TO DETAILED KEY PLAN FOR MORE INFORMATION

KEY

- RETAINED TREES & GROUPS
- TREES & GROUPS REQUIRING REMOVAL TO FACILITATE THE WORKS
- RED LINE PLANNING BOUNDARY
- PROPOSED LAYOUT (SHOWN IN PINK)

© Crown copyright and database rights 2017 Ordnance Survey 100030649
 Contains Environment Agency information © Environment Agency and/or database rights 2018.
 © Wiltshire Council October 2017. Data reproduced with permission from Wiltshire Council Archaeology Service.



Revision	By	Check	Date	Suffix
A3 page scale added and RPA layer removed.	CC	AW	12-04-19	02

Purpose of issue: **FINAL**

Client: **highways england**

Project Title: **A303 STONEHENGE AMESBURY TO BERWICK DOWN**

Drawing Title: **APPENDIX 10 / FIGURE 7A TREE REMOVAL PLANS 1:1000 SERIES (SHEET 3 OF 44)**

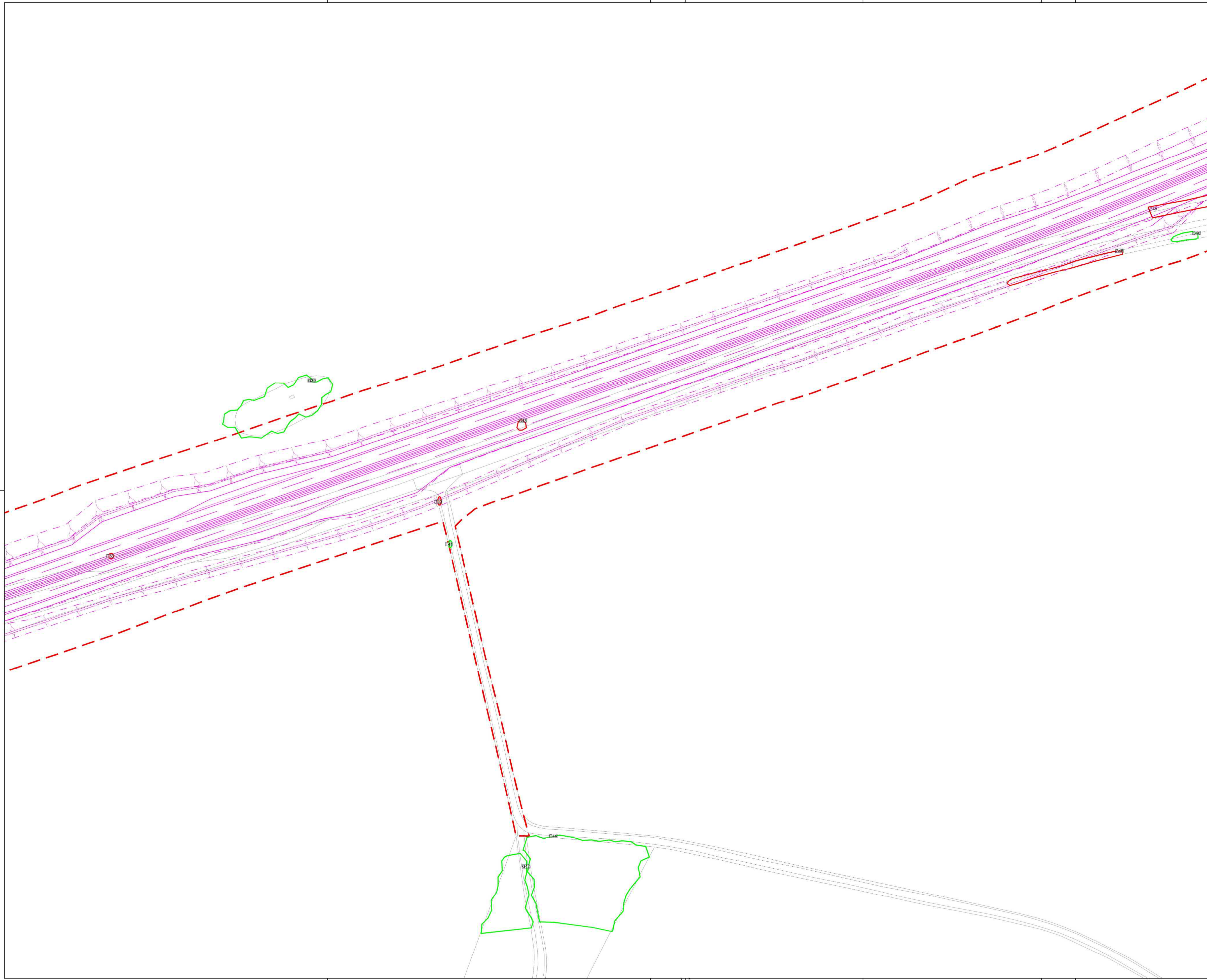
Designed N/A	Drawn CC	Checked AW	Approved AK	Date 16-08-18
Internal Project No. 60547200		Suitability N/A		
Scale @ A1 NTS		Zone SW		

THIS DOCUMENT HAS BEEN PREPARED PURSUANT TO AND SUBJECT TO THE TERMS OF AmW'S APPOINTMENT BY ITS CLIENT. AmW ACCEPTS NO LIABILITY FOR ANY USE OF THIS DOCUMENT OTHER THAN BY ITS ORIGINAL CLIENT OR FOLLOWING AmW'S EXPRESS AGREEMENT TO SUCH USE, AND ONLY FOR THE PURPOSES FOR WHICH IT WAS PREPARED AND PROVIDED.

Highways England
 Temple Quay House
 2 Temple Quay
 Bristol
 BS1 6PN

AECOM + mace + WSP

Drawing Number HE551506	1 Originator AMW	1 Volume GEN	Rev 02
SCHEME WIDE	DR	LA	0061
Location	1 Type	1 Role	1 Number



NOTES

- TREE CATEGORIES AS DEFINED BY BS 5837:2012
- TREE LOCATIONS ARE BASED ON BLUESKY NATIONAL TREE MAP DATA AND SITE WALKOVER.
- PLANS SHOULD BE READ IN CONJUNCTION WITH THE AECOM ARBORICULTURAL REPORT.
- THE ORIGINAL OF THIS DRAWING WAS PRODUCED IN COLOUR - A MONOCHROME COPY SHOULD NOT BE RELIED UPON.
- © Crown copyright and database rights 2018 Ordnance Survey 100030649.

KEY PLAN

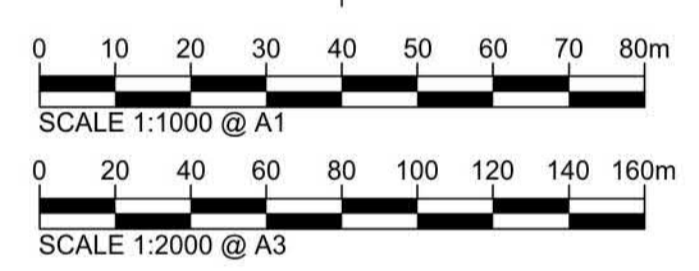
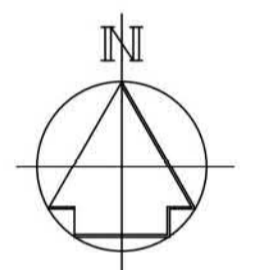


REFER TO DETAILED KEY PLAN FOR MORE INFORMATION

KEY

- RETAINED TREES & GROUPS
- TREES & GROUPS REQUIRING REMOVAL TO FACILITATE THE WORKS
- RED LINE PLANNING BOUNDARY
- PROPOSED LAYOUT (SHOWN IN PINK)

© Crown copyright and database rights 2017 Ordnance Survey 100030649
 Contains Environment Agency information © Environment Agency and/or database rights 2018.
 © Wiltshire Council October 2017. Data reproduced with permission from Wiltshire Council Archaeology Service



Revision Details	By	Check	Date	Suffix
A3 page scale added and RPA layer removed.	CC	AW	12-04-19	02

Purpose of issue
FINAL



Client
highways england

Project Title
**A303 STONEHENGE
 AMESBURY TO BERWICK DOWN**

Drawing Title
**APPENDIX 10 / FIGURE 7A
 TREE REMOVAL PLANS
 1:1000 SERIES
 (SHEET 4 OF 44)**


Designed N/A	Drawn CC	Checked AW	Approved AK	Date 16-08-18
Internal Project No. 60547200	Suitability N/A			
Scale @ A1 NTS	Zone SW			

THIS DOCUMENT HAS BEEN PREPARED PURSUANT TO AND SUBJECT TO THE TERMS OF AmW'S APPOINTMENT BY ITS CLIENT. AmW ACCEPTS NO LIABILITY FOR ANY USE OF THIS DOCUMENT OTHER THAN BY ITS ORIGINAL CLIENT OR FOLLOWING AmW'S EXPRESS AGREEMENT TO SUCH USE, AND ONLY FOR THE PURPOSES FOR WHICH IT WAS PREPARED AND PROVIDED.

Highways England
 Temple Quay House
 2 Temple Quay
 Bristol
 BS1 6PN

AECOM + mace + WSP

Drawing Number HE551506	1 Originator AMW	1 Volume GEN	Rev 02
SCHEME WIDE Location	DR I Type	LA I Role	0062 I Number



NOTES

- TREE CATEGORIES AS DEFINED BY BS 5837:2012
- TREE LOCATIONS ARE BASED ON BLUESKY NATIONAL TREE MAP DATA AND SITE WALKOVER.
- PLANS SHOULD BE READ IN CONJUNCTION WITH THE AECOM ARBORICULTURAL REPORT.
- THE ORIGINAL OF THIS DRAWING WAS PRODUCED IN COLOUR - A MONOCHROME COPY SHOULD NOT BE RELIED UPON.
- © Crown copyright and database rights 2018 Ordnance Survey 100030649.

KEY PLAN

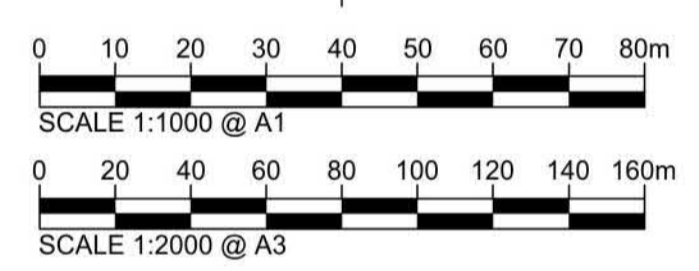
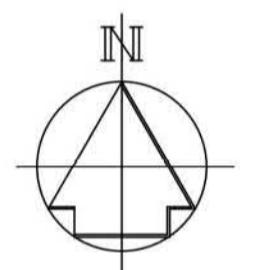


REFER TO DETAILED KEY PLAN FOR MORE INFORMATION

KEY

- RETAINED TREES & GROUPS
- TREES & GROUPS REQUIRING REMOVAL TO FACILITATE THE WORKS
- RED LINE PLANNING BOUNDARY
- PROPOSED LAYOUT (SHOWN IN PINK)

© Crown copyright and database rights 2017 Ordnance Survey 100030649
 Contains Environment Agency information © Environment Agency and/or database rights 2018.
 © Wiltshire Council October 2017. Data reproduced with permission from Wiltshire Council Archaeology Service



Revision	By	Check	Date	Suffix
A3 page scale added and RPA layer removed.	CC	AW	12-04-19	02

Purpose of issue
FINAL



Client
highways england

Project Title
**A303 STONEHENGE
 AMESBURY TO BERWICK DOWN**

Drawing Title
**APPENDIX 10 / FIGURE 7A
 TREE REMOVAL PLANS
 1:1000 SERIES
 (SHEET 5 OF 44)**

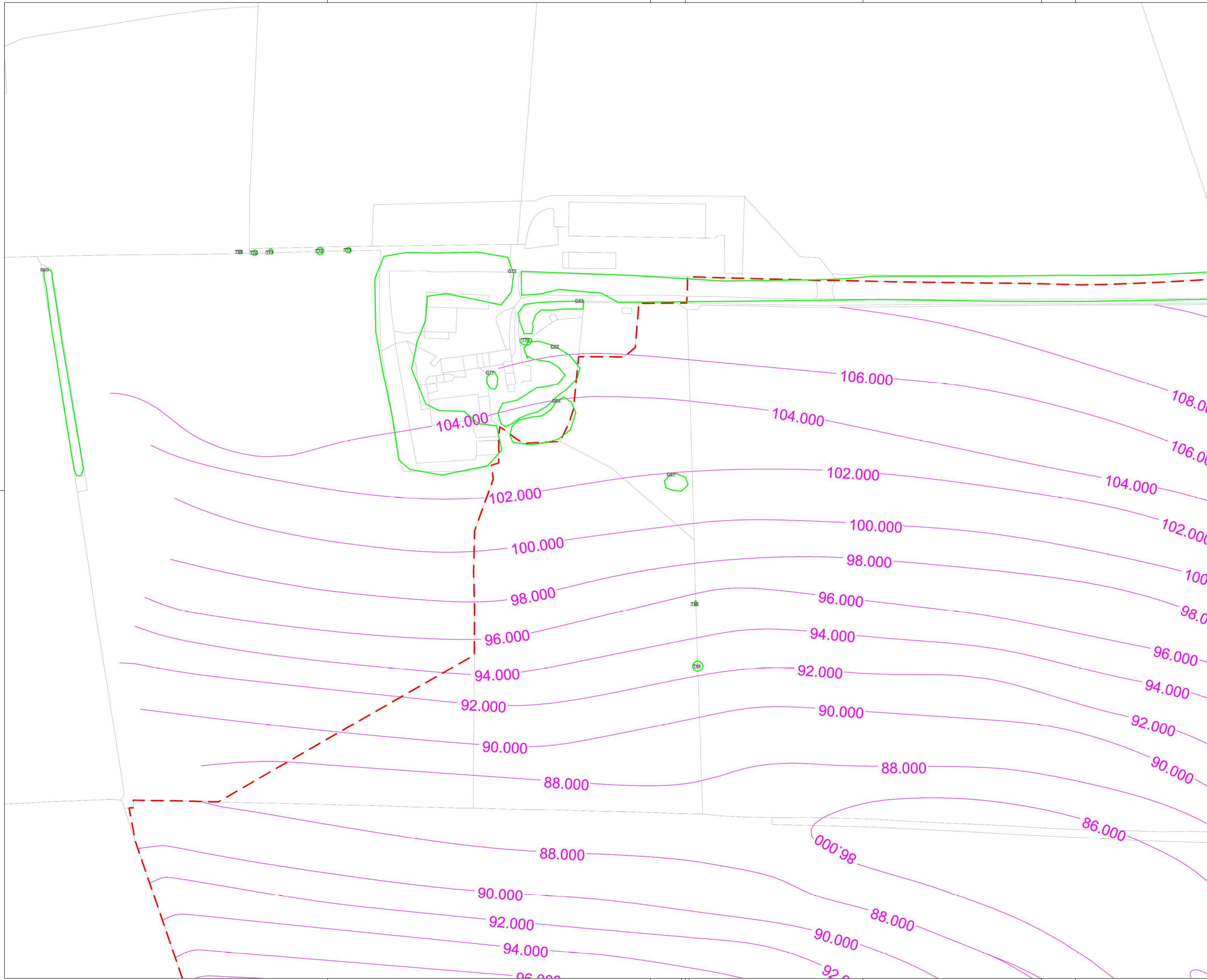
Designed N/A	Drawn CC	Checked AW	Approved AK	Date 16-08-18
Internal Project No. 60547200	Suitability N/A			
Scale @ A1 NTS	Zone SW			

THIS DOCUMENT HAS BEEN PREPARED PURSUANT TO AND SUBJECT TO THE TERMS OF AmW's APPOINTMENT BY ITS CLIENT. AmW ACCEPTS NO LIABILITY FOR ANY USE OF THIS DOCUMENT OTHER THAN BY ITS ORIGINAL CLIENT OR FOLLOWING AmW'S EXPRESS AGREEMENT TO SUCH USE, AND ONLY FOR THE PURPOSES FOR WHICH IT WAS PREPARED AND PROVIDED.

Highways England
 Temple Quay House
 2 Temple Quay
 Bristol
 BS1 6PN

AECOM + mace + WSP

Drawing Number HE551506	1 Originator AMW	1 Volume GEN	Rev 02
SCHEME WIDE Location	DR I Type	LA I Role	0063 I Number



NOTES

- TREE CATEGORIES AS DEFINED BY BS 5837:2012
- TREE LOCATIONS ARE BASED ON BLUESKY NATIONAL TREE MAP DATA AND SITE WALKOVER.
- PLANS SHOULD BE READ IN CONJUNCTION WITH THE AECOM ARBORICULTURAL REPORT.
- THE ORIGINAL OF THIS DRAWING WAS PRODUCED IN COLOUR - A MONOCHROME COPY SHOULD NOT BE RELIED UPON.
- © Crown copyright and database rights 2018 Ordnance Survey 100030649.

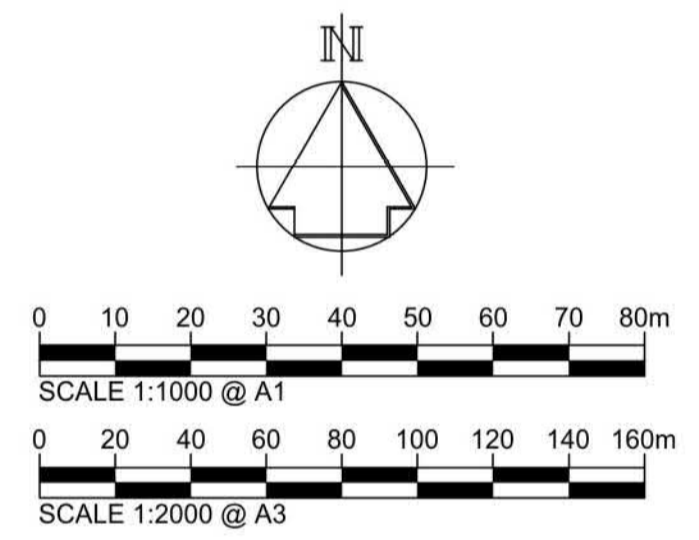
KEY PLAN

REFER TO DETAILED KEY PLAN FOR MORE INFORMATION

KEY

- RETAINED TREES & GROUPS
- TREES & GROUPS REQUIRING REMOVAL TO FACILITATE THE WORKS
- RED LINE PLANNING BOUNDARY
- PROPOSED LAYOUT (SHOWN IN PINK)

© Crown copyright and database rights 2017 Ordnance Survey 100030649
 Contains Environment Agency information © Environment Agency and/or database rights 2018.
 © Wiltshire Council October 2017. Data reproduced with permission from Wiltshire Council Archaeology Service.



Revision	By	Check	Date	Suffix
A3 page scale added and RPA layer removed.	CC	AW	12-04-19	02

Purpose of issue
FINAL



Client
highways england

Project Title
**A303 STONEHENGE
 AMESBURY TO BERWICK DOWN**

Drawing Title
**APPENDIX 10 / FIGURE 7A
 TREE REMOVAL PLANS
 1:1000 SERIES
 (SHEET 6 OF 44)**


Designed N/A	Drawn CC	Checked AW	Approved AK	Date 16-08-18
Internal Project No. 60547200	Subsidiarity N/A			
Scale @ A1 NTS	Zone SW			

THIS DOCUMENT HAS BEEN PREPARED PURSUANT TO AND SUBJECT TO THE TERMS OF AmW's APPOINTMENT BY ITS CLIENT. AmW ACCEPTS NO LIABILITY FOR ANY USE OF THIS DOCUMENT OTHER THAN BY ITS ORIGINAL CLIENT OR FOLLOWING AmW'S EXPRESS AGREEMENT TO SUCH USE. AND ONLY FOR THE PURPOSES FOR WHICH IT WAS PREPARED AND PROVIDED.

Highways England
 Temple Quay House
 2 Temple Quay
 Bristol
 BS1 6PN

AECOM + mace + WSP

Drawing Number HE551506	1 Originator AMW	1 Volume GEN	Rev 02
SCHEME WIDE Location	DR	LA 0064	I Type I Role I Number



NOTES

- TREE CATEGORIES AS DEFINED BY BS 5837:2012
- TREE LOCATIONS ARE BASED ON BLUESKY NATIONAL TREE MAP DATA AND SITE WALKOVER.
- PLANS SHOULD BE READ IN CONJUNCTION WITH THE AECOM ARBORICULTURAL REPORT.
- THE ORIGINAL OF THIS DRAWING WAS PRODUCED IN COLOUR - A MONOCHROME COPY SHOULD NOT BE RELIED UPON.
- © Crown copyright and database rights 2018 Ordnance Survey 100030649.

KEY PLAN

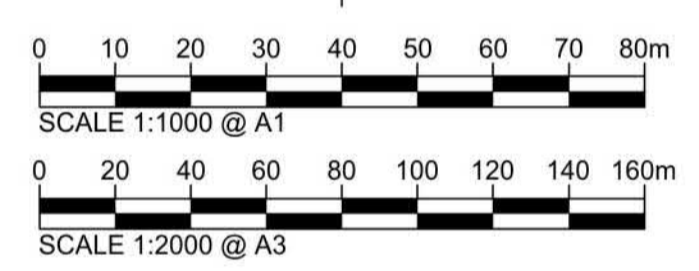
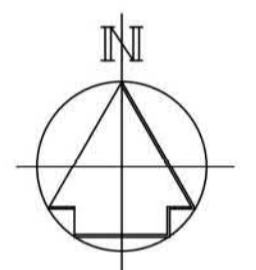


REFER TO DETAILED KEY PLAN FOR MORE INFORMATION

KEY

RETAINED TREES & GROUPS
 TREES & GROUPS REQUIRING REMOVAL TO FACILITATE THE WORKS
 RED LINE PLANNING BOUNDARY
 PROPOSED LAYOUT (SHOWN IN PINK)

© Crown copyright and database rights 2017 Ordnance Survey 100030649
 Contains Environment Agency information © Environment Agency and/or database rights 2018.
 © Wiltshire Council October 2017. Data reproduced with permission from Wiltshire Council Archaeology Service.



Revision Details	By	Check	Date	Suffix
A3 page scale added and RPA layer removed.	CC	AW	12-04-19	02

Purpose of issue **FINAL**

Client

Project Title
**A303 STONEHENGE
AMESBURY TO BERWICK DOWN**

Drawing Title
**APPENDIX 10 / FIGURE 7A
TREE REMOVAL PLANS
1:1000 SERIES
(SHEET 7 OF 44)**


Designed N/A	Drawn CC	Checked AW	Approved AK	Date 16-08-18
Internal Project No. 60547200	Subsidiarity N/A			
Scale @ A1 NTS	Zone SW			

THIS DOCUMENT HAS BEEN PREPARED PURSUANT TO AND SUBJECT TO THE TERMS OF AmW'S APPOINTMENT BY ITS CLIENT. AmW ACCEPTS NO LIABILITY FOR ANY USE OF THIS DOCUMENT OTHER THAN BY ITS ORIGINAL CLIENT OR FOLLOWING AmW'S EXPRESS AGREEMENT TO SUCH USE, AND ONLY FOR THE PURPOSES FOR WHICH IT WAS PREPARED AND PROVIDED.

Highways England
Temple Quay House
2 Temple Quay
Bristol
BS1 6PN

AECOM + maco + WSP

Drawing Number HE551506	1 Originator AMW	1 Volume GEN	Rev 02
SCHEME WIDE Location	DR I Type	LA I Role	0065 I Number



NOTES

- TREE CATEGORIES AS DEFINED BY BS 5837:2012
- TREE LOCATIONS ARE BASED ON BLUESKY NATIONAL TREE MAP DATA AND SITE WALKOVER.
- PLANS SHOULD BE READ IN CONJUNCTION WITH THE AECOM ARBORICULTURAL REPORT.
- THE ORIGINAL OF THIS DRAWING WAS PRODUCED IN COLOUR - A MONOCHROME COPY SHOULD NOT BE RELIED UPON.
- © Crown copyright and database rights 2018 Ordnance Survey 100030649.

KEY PLAN

REFER TO DETAILED KEY PLAN FOR MORE INFORMATION

KEY

- RETAINED TREES & GROUPS
- TREES & GROUPS REQUIRING REMOVAL TO FACILITATE THE WORKS
- RED LINE PLANNING BOUNDARY
- PROPOSED LAYOUT (SHOWN IN PINK)

© Crown copyright and database rights 2017 Ordnance Survey 100030649
 Contains Environment Agency information © Environment Agency and/or database rights 2018.
 © Wiltshire Council October 2017. Data reproduced with permission from Wiltshire Council Archaeology Service

SCALE 1:1000 @ A1
 SCALE 1:2000 @ A3

Revision	By	Check	Date	Suffix

A3 page scale added and RPA layer removed. CC AW 12-04-19 02

Purpose of issue
FINAL

Client

Project Title
**A303 STONEHENGE
 AMESBURY TO BERWICK DOWN**

Drawing Title
**APPENDIX 10 / FIGURE 7A
 TREE REMOVAL PLANS
 1:1000 SERIES
 (SHEET 8 OF 44)**


Designed N/A	Drawn CC	Checked AW	Approved AK	Date 16-08-18
Internal Project No. 60547200		Suitability N/A		
Scale @ A1 NTS		Zone SW		

THIS DOCUMENT HAS BEEN PREPARED PURSUANT TO AND SUBJECT TO THE TERMS OF AmW'S APPOINTMENT BY ITS CLIENT. AmW ACCEPTS NO LIABILITY FOR ANY USE OF THIS DOCUMENT OTHER THAN BY ITS ORIGINAL CLIENT OR FOLLOWING AmW'S EXPRESS AGREEMENT TO SUCH USE, AND ONLY FOR THE PURPOSES FOR WHICH IT WAS PREPARED AND PROVIDED.

Highways England
 Temple Quay House
 2 Temple Quay
 Bristol
 BS1 6PN

AECOM + maco + WSP

Drawing Number HE551506	1 Originator AMW	1 Volume GEN	Rev 02
SCHEME WIDE Location		DR LA 0066 I Type I Role I Number	



NOTES

- TREE CATEGORIES AS DEFINED BY BS 5837:2012
- TREE LOCATIONS ARE BASED ON BLUESKY NATIONAL TREE MAP DATA AND SITE WALKOVER.
- PLANS SHOULD BE READ IN CONJUNCTION WITH THE AECOM ARBORICULTURAL REPORT.
- THE ORIGINAL OF THIS DRAWING WAS PRODUCED IN COLOUR - A MONOCHROME COPY SHOULD NOT BE RELIED UPON.
- © Crown copyright and database rights 2018 Ordnance Survey 100030649.

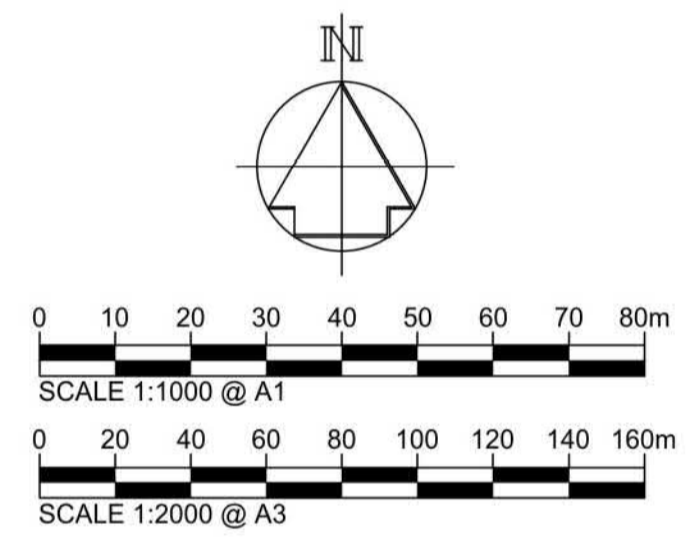
KEY PLAN

REFER TO DETAILED KEY PLAN FOR MORE INFORMATION

KEY

- RETAINED TREES & GROUPS
- TREES & GROUPS REQUIRING REMOVAL TO FACILITATE THE WORKS
- RED LINE PLANNING BOUNDARY
- PROPOSED LAYOUT (SHOWN IN PINK)

© Crown copyright and database rights 2017 Ordnance Survey 100030649
 Contains Environment Agency information © Environment Agency and/or database rights 2018.
 © Wiltshire Council October 2017. Data reproduced with permission from Wiltshire Council Archaeology Service



A3 page scale added and RPA layer removed.		CC	AW	12-04-19 02
Revision Details		By	Check	Date
Purpose of issue		FINAL		

Client: **highways england**

Project Title: **A303 STONEHENGE AMESBURY TO BERWICK DOWN**

Drawing Title: **APPENDIX 10 / FIGURE 7A TREE REMOVAL PLANS 1:1000 SERIES (SHEET 9 OF 44)**

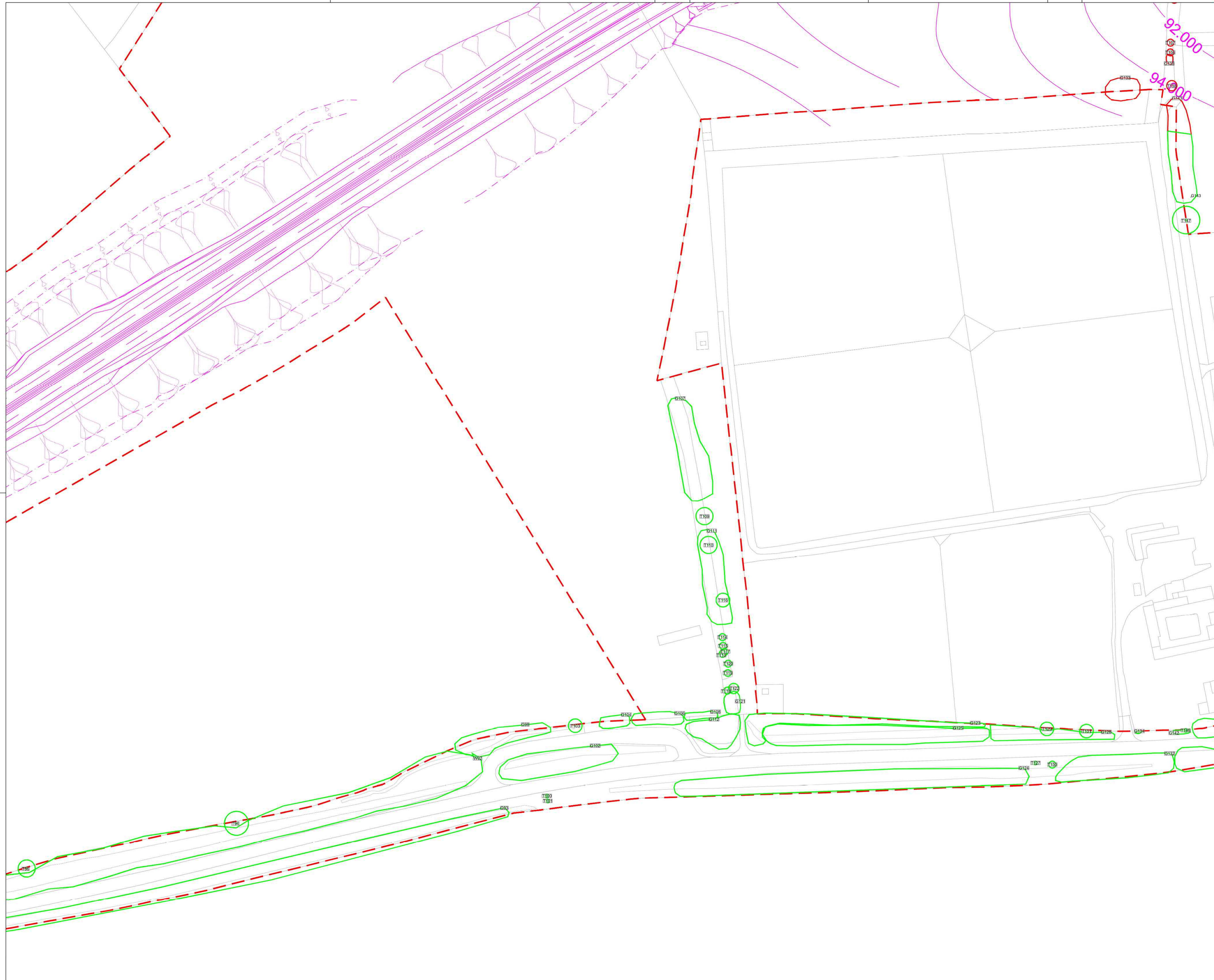
Designed N/A	Drawn CC	Checked AW	Approved AK	Date 16-08-18
Internal Project No. 60547200	Suitability N/A			
Scale @ A1 1:1000	Zone SW			

THIS DOCUMENT HAS BEEN PREPARED PURSUANT TO AND SUBJECT TO THE TERMS OF AmW'S APPOINTMENT BY ITS CLIENT. AmW ACCEPTS NO LIABILITY FOR ANY USE OF THIS DOCUMENT OTHER THAN BY ITS ORIGINAL CLIENT OR FOLLOWING AmW'S EXPRESS AGREEMENT TO SUCH USE, AND ONLY FOR THE PURPOSES FOR WHICH IT WAS PREPARED AND PROVIDED.

Highways England
 Temple Quay House
 2 Temple Quay
 Bristol
 BS1 6PN

AECOM + mace + WSP

Drawing Number HE551506	1 Originator AMW	1 Volume GEN	Rev 02
SCHEME WIDE		DR LA 0067	
Location	1 Type	1 Role	1 Number



NOTES

- TREE CATEGORIES AS DEFINED BY BS 5837:2012
- TREE LOCATIONS ARE BASED ON BLUESKY NATIONAL TREE MAP DATA AND SITE WALKOVER.
- PLANS SHOULD BE READ IN CONJUNCTION WITH THE AECOM ARBORICULTURAL REPORT.
- THE ORIGINAL OF THIS DRAWING WAS PRODUCED IN COLOUR - A MONOCHROME COPY SHOULD NOT BE RELIED UPON.
- © Crown copyright and database rights 2018 Ordnance Survey 100030649.

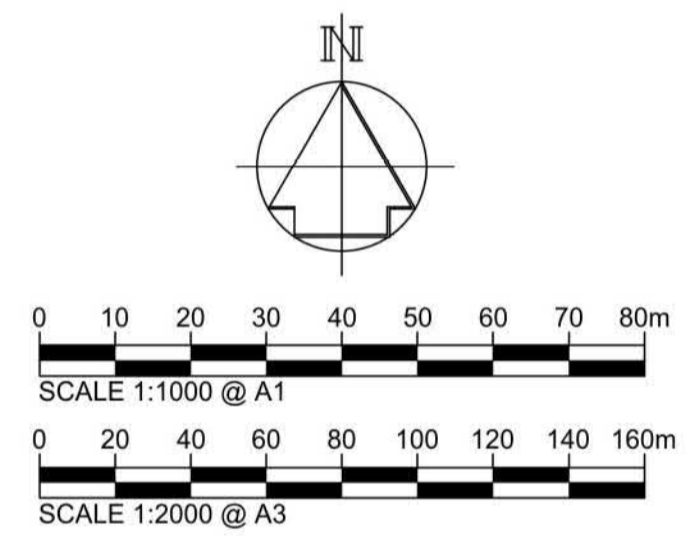
KEY PLAN

REFER TO DETAILED KEY PLAN FOR MORE INFORMATION

KEY

- RETAINED TREES & GROUPS
- TREES & GROUPS REQUIRING REMOVAL TO FACILITATE THE WORKS
- - - RED LINE PLANNING BOUNDARY
- PROPOSED LAYOUT (SHOWN IN PINK)

© Crown copyright and database rights 2017 Ordnance Survey 100030649
 Contains Environment Agency information © Environment Agency and/or database rights 2018.
 © Wiltshire Council October 2017. Data reproduced with permission from Wiltshire Council Archaeology Service



Revision	By	Check	Date	Suffix
A3 page scale added and RPA layer removed.	CC	AW	12-04-19	02

Purpose of issue **FINAL**

Client **highways england**

Project Title
**A303 STONEHENGE
 AMESBURY TO BERWICK DOWN**

Drawing Title
**APPENDIX 10 / FIGURE 7A
 TREE REMOVAL PLANS
 1:1000 SERIES
 (SHEET 10 OF 44)**

Designed N/A	Drawn CC	Checked AW	Approved AK	Date 16-08-18
Internal Project No. 60547200		Suitability N/A		
Scale @ A1 NTS		Zone SW		

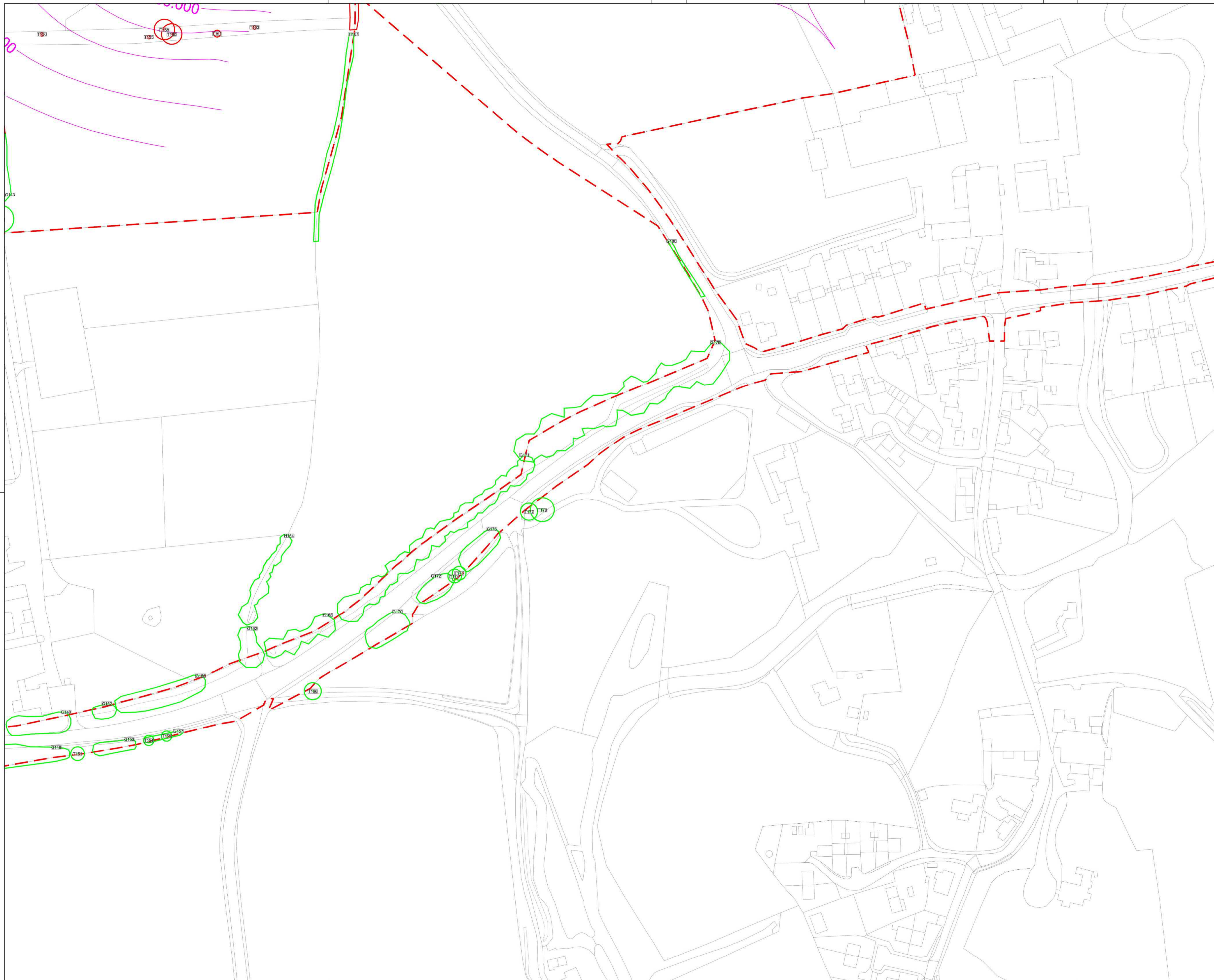
THIS DOCUMENT HAS BEEN PREPARED PURSUANT TO AND SUBJECT TO THE TERMS OF AmW'S APPOINTMENT BY ITS CLIENT. AmW ACCEPTS NO LIABILITY FOR ANY USE OF THIS DOCUMENT OTHER THAN BY ITS ORIGINAL CLIENT OR FOLLOWING AmW'S EXPRESS AGREEMENT TO SUCH USE, AND ONLY FOR THE PURPOSES FOR WHICH IT WAS PREPARED AND PROVIDED.

Highways England
 Temple Quay House
 2 Temple Quay
 Bristol
 BS1 6PN

AECOM + mace + WSP

Drawing Number	Originator	Volume	Rev
HE551506	AMW	GEN	02

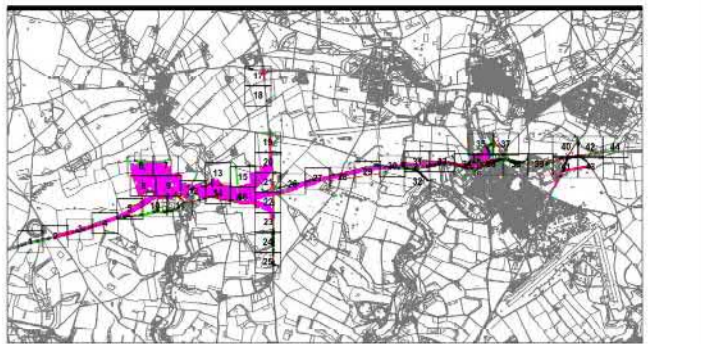
SCHEME WIDE
 Location I Type I Role I Number



NOTES

- TREE CATEGORIES AS DEFINED BY BS 5837:2012
- TREE LOCATIONS ARE BASED ON BLUESKY NATIONAL TREE MAP DATA AND SITE WALKOVER.
- PLANS SHOULD BE READ IN CONJUNCTION WITH THE AECOM ARBORICULTURAL REPORT.
- THE ORIGINAL OF THIS DRAWING WAS PRODUCED IN COLOUR - A MONOCHROME COPY SHOULD NOT BE RELIED UPON.
- © Crown copyright and database rights 2018 Ordnance Survey 100030649.

KEY PLAN

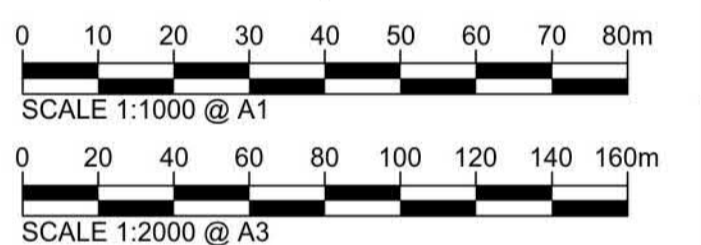
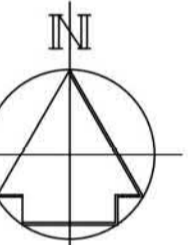


REFER TO DETAILED KEY PLAN FOR MORE INFORMATION

KEY

- RETAINED TREES & GROUPS
- TREES & GROUPS REQUIRING REMOVAL TO FACILITATE THE WORKS
- RED LINE PLANNING BOUNDARY
- PROPOSED LAYOUT (SHOWN IN PINK)

© Crown copyright and database rights 2017 Ordnance Survey 100030649
 Contains Environment Agency information © Environment Agency and/or database rights 2018.
 © Wiltshire Council October 2017. Data reproduced with permission from Wiltshire Council Archaeology Service



Revision Details		By	Check	Date	Suffix
A3 page scale added and RPA layer removed.		CC	AW	12-04-19	02

Purpose of issue **FINAL**



Client
highways england

Project Title
**A303 STONEHENGE
 AMESBURY TO BERWICK DOWN**

Drawing Title
**APPENDIX 10 / FIGURE 7A
 TREE REMOVAL PLANS
 1:1000 SERIES
 (SHEET 11 OF 44)**

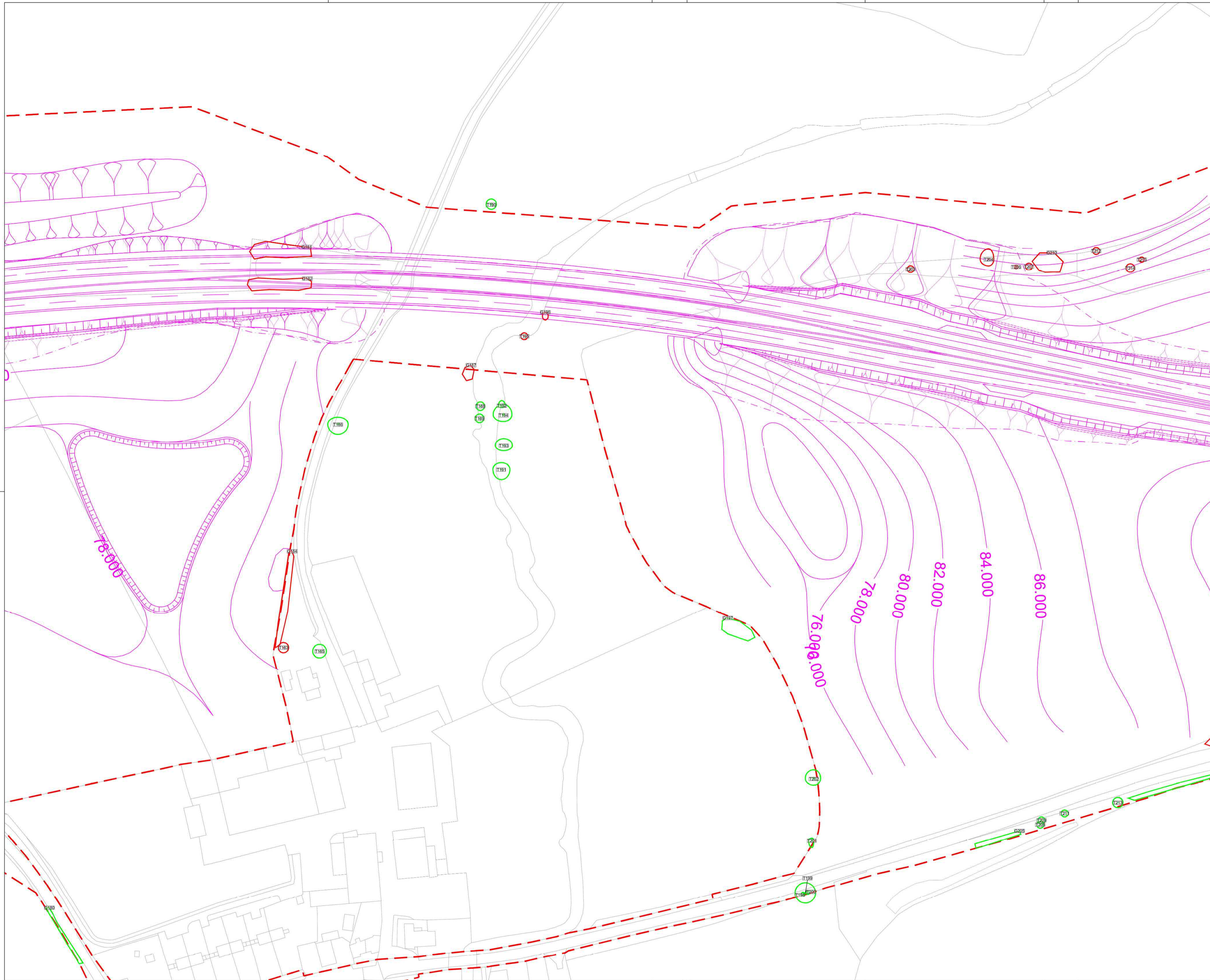
Designed N/A	Drawn CC	Checked AW	Approved AK	Date 16-08-18
Internal Project No. 60547200	Subsidiary N/A			
Scale @ A1 NTS	Zone SW			

THIS DOCUMENT HAS BEEN PREPARED PURSUANT TO AND SUBJECT TO THE TERMS OF AmW's APPOINTMENT BY ITS CLIENT. AmW ACCEPTS NO LIABILITY FOR ANY USE OF THIS DOCUMENT OTHER THAN BY ITS ORIGINAL CLIENT OR FOLLOWING AmW'S EXPRESS AGREEMENT TO SUCH USE, AND ONLY FOR THE PURPOSES FOR WHICH IT WAS PREPARED AND PROVIDED.

Highways England
 Temple Quay House
 2 Temple Quay
 Bristol
 BS1 6PN

AECOM + maco + WSP

Drawing Number HE551506	1 Originator AMW	1 Volume GEN	Rev 02
SCHEME WIDE Location	DR I Type	LA I Role	0069 I Number



NOTES

- TREE CATEGORIES AS DEFINED BY BS 5837:2012
- TREE LOCATIONS ARE BASED ON BLUESKY NATIONAL TREE MAP DATA AND SITE WALKOVER.
- PLANS SHOULD BE READ IN CONJUNCTION WITH THE AECOM ARBORICULTURAL REPORT.
- THE ORIGINAL OF THIS DRAWING WAS PRODUCED IN COLOUR - A MONOCHROME COPY SHOULD NOT BE RELIED UPON.
- © Crown copyright and database rights 2018 Ordnance Survey 100030649.

KEY PLAN

REFER TO DETAILED KEY PLAN FOR MORE INFORMATION

KEY

- RETAINED TREES & GROUPS
- TREES & GROUPS REQUIRING REMOVAL TO FACILITATE THE WORKS
- RED LINE PLANNING BOUNDARY
- PROPOSED LAYOUT (SHOWN IN PINK)

© Crown copyright and database rights 2017 Ordnance Survey 100030649
 Contains Environment Agency information © Environment Agency and/or database rights 2018.
 © Wiltshire Council October 2017. Data reproduced with permission from Wiltshire Council Archaeology Service.

0 10 20 30 40 50 60 70 80m
 SCALE 1:1000 @ A1

0 20 40 60 80 100 120 140 160m
 SCALE 1:2000 @ A3

Revision	By	Check	Date	Suffix

A3 page scale added and RPA layer removed. CC AW 12-04-19 02

Purpose of issue
FINAL

Client

Project Title
**A303 STONEHENGE
 AMESBURY TO BERWICK DOWN**

Drawing Title
**APPENDIX 10 / FIGURE 7A
 TREE REMOVAL PLANS
 1:1000 SERIES
 (SHEET 12 OF 44)**

Designed N/A	Drawn CC	Checked AW	Approved AK	Date 16-08-18
Internal Project No. 60547200	Suitability N/A			
Scale @ A1 NTS	Zone SW			

THIS DOCUMENT HAS BEEN PREPARED PURSUANT TO AND SUBJECT TO THE TERMS OF AmW's APPOINTMENT BY ITS CLIENT. AmW ACCEPTS NO LIABILITY FOR ANY USE OF THIS DOCUMENT OTHER THAN BY ITS ORIGINAL CLIENT OR FOLLOWING AmW'S EXPRESS AGREEMENT TO SUCH USE, AND ONLY FOR THE PURPOSES FOR WHICH IT WAS PREPARED AND PROVIDED.

Highways England
 Temple Quay House
 2 Temple Quay
 Bristol
 BS1 6PN

AECOM + mace + WSP

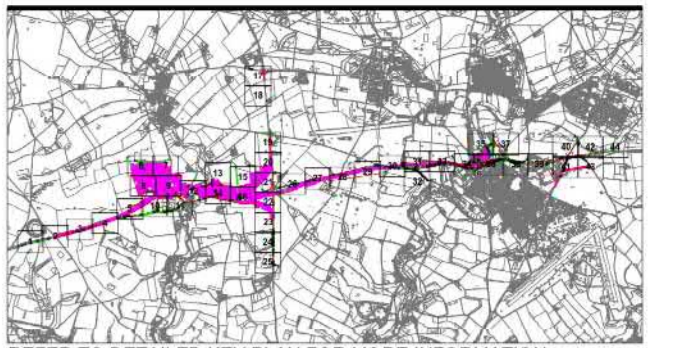
Drawing Number HE551506	1 Originator AMW	1 Volume GEN	Rev 02
SCHEME WIDE Location	DR 1 Type	LA 1 Role	0070 1 Number



NOTES

- TREE CATEGORIES AS DEFINED BY BS 5837:2012
- TREE LOCATIONS ARE BASED ON BLUESKY NATIONAL TREE MAP DATA AND SITE WALKOVER.
- PLANS SHOULD BE READ IN CONJUNCTION WITH THE AECOM ARBORICULTURAL REPORT.
- THE ORIGINAL OF THIS DRAWING WAS PRODUCED IN COLOUR - A MONOCHROME COPY SHOULD NOT BE RELIED UPON.
- © Crown copyright and database rights 2018 Ordnance Survey 100030649.

KEY PLAN

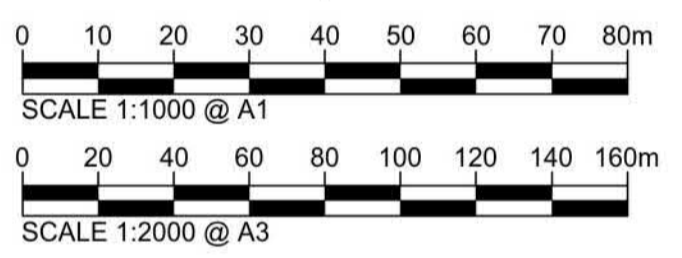
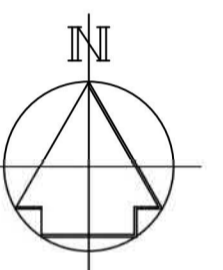


REFER TO DETAILED KEY PLAN FOR MORE INFORMATION

KEY

- RETAINED TREES & GROUPS
- TREES & GROUPS REQUIRING REMOVAL TO FACILITATE THE WORKS
- RED LINE PLANNING BOUNDARY
- PROPOSED LAYOUT (SHOWN IN PINK)

© Crown copyright and database rights 2017 Ordnance Survey 100030649
 Contains Environment Agency information © Environment Agency and/or database rights 2018.
 © Wiltshire Council October 2017. Data reproduced with permission from Wiltshire Council Archaeology Service



Revision Details		By	Date	Suffix
A3 page scale added and RPA layer removed.		CC AW	12-04-19	02
Purpose of issue		Check		

FINAL



Client
highways england

Project Title
**A303 STONEHENGE
 AMESBURY TO BERWICK DOWN**

Drawing Title
**APPENDIX 10 / FIGURE 7A
 TREE REMOVAL PLANS
 1:1000 SERIES
 (SHEET 13 OF 44)**

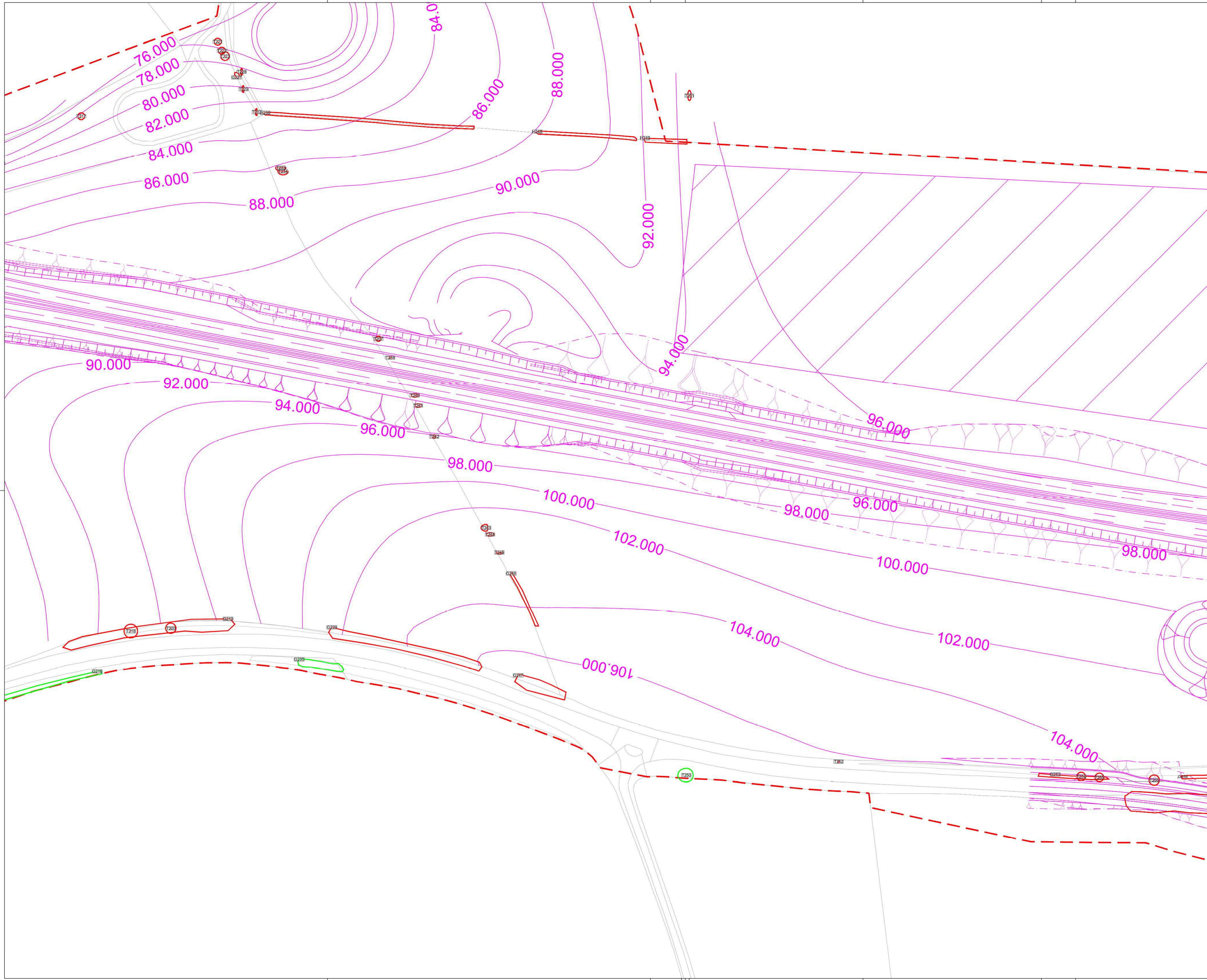
Designed N/A	Drawn CC	Checked AW	Approved AK	Date 16-08-18
Internal Project No. 60547200		Suitability N/A		
Scale @ A1 NTS		Zone SW		

THIS DOCUMENT HAS BEEN PREPARED PURSUANT TO AND SUBJECT TO THE TERMS OF AmW'S APPOINTMENT BY ITS CLIENT. AmW ACCEPTS NO LIABILITY FOR ANY USE OF THIS DOCUMENT OTHER THAN BY ITS ORIGINAL CLIENT OR FOLLOWING AmW'S EXPRESS AGREEMENT TO SUCH USE, AND ONLY FOR THE PURPOSES FOR WHICH IT WAS PREPARED AND PROVIDED.

Highways England
 Temple Quay House
 2 Temple Quay
 Bristol
 BS1 6PN

AECOM + mace + WSP

Drawing Number HE551506	1 Originator AMW	1 Volume GEN	Rev 02
SCHEME WIDE Location		DR LA 0071 1 Type 1 Role 1 Number	



NOTES

- TREE CATEGORIES AS DEFINED BY BS 5837:2012
- TREE LOCATIONS ARE BASED ON BLUESKY NATIONAL TREE MAP DATA AND SITE WALKOVER.
- PLANS SHOULD BE READ IN CONJUNCTION WITH THE AECOM ARBORICULTURAL REPORT.
- THE ORIGINAL OF THIS DRAWING WAS PRODUCED IN COLOUR - A MONOCHROME COPY SHOULD NOT BE RELIED UPON.
- © Crown copyright and database rights 2018 Ordnance Survey 100030649.

KEY PLAN

REFER TO DETAILED KEY PLAN FOR MORE INFORMATION

KEY

- RETAINED TREES & GROUPS
- TREES & GROUPS REQUIRING REMOVAL TO FACILITATE THE WORKS
- RED LINE PLANNING BOUNDARY
- PROPOSED LAYOUT (SHOWN IN PINK)

© Crown copyright and database rights 2017 Ordnance Survey 100030649
 Contains Environment Agency information © Environment Agency and/or database rights 2018.
 © Wiltshire Council October 2017. Data reproduced with permission from Wiltshire Council Archaeology Service

SCALE 1:1000 @ A1
 SCALE 1:2000 @ A3

Revision	By	Check	Date	Suffix
A3 page scale added and RPA layer removed.	CC	AW	12-04-19	02

Purpose of issue
FINAL

Client

Project Title
**A303 STONEHENGE
 AMESBURY TO BERWICK DOWN**

Drawing Title
**APPENDIX 10 / FIGURE 7A
 TREE REMOVAL PLANS
 1:1000 SERIES
 (SHEET 14 OF 44)**


Designed N/A	Drawn CC	Checked AW	Approved AK	Date 16-08-18
Internal Project No. 60547200	Suitability N/A			
Scale @ A1 NTS	Zone SW			

THIS DOCUMENT HAS BEEN PREPARED PURSUANT TO AND SUBJECT TO THE TERMS OF AmW'S APPOINTMENT BY ITS CLIENT. AmW ACCEPTS NO LIABILITY FOR ANY USE OF THIS DOCUMENT OTHER THAN BY ITS ORIGINAL CLIENT OR FOLLOWING AmW'S EXPRESS AGREEMENT TO SUCH USE, AND ONLY FOR THE PURPOSES FOR WHICH IT WAS PREPARED AND PROVIDED.

Highways England
 Temple Quay House
 2 Temple Quay
 Bristol
 BS1 6PN

AECOM + mace + WSP

Drawing Number HE551506	1 Originator AMW	1 Volume GEN	Rev 02
SCHEME WIDE Location	DR I Type	LA I Role	0072 I Number



NOTES

- TREE CATEGORIES AS DEFINED BY BS 5837:2012
- TREE LOCATIONS ARE BASED ON BLUESKY NATIONAL TREE MAP DATA AND SITE WALKOVER.
- PLANS SHOULD BE READ IN CONJUNCTION WITH THE AECOM ARBORICULTURAL REPORT.
- THE ORIGINAL OF THIS DRAWING WAS PRODUCED IN COLOUR - A MONOCHROME COPY SHOULD NOT BE RELIED UPON.
- © Crown copyright and database rights 2018 Ordnance Survey 100030649.

KEY PLAN

REFER TO DETAILED KEY PLAN FOR MORE INFORMATION

KEY

- RETAINED TREES & GROUPS
- TREES & GROUPS REQUIRING REMOVAL TO FACILITATE THE WORKS
- RED LINE PLANNING BOUNDARY
- PROPOSED LAYOUT (SHOWN IN PINK)

© Crown copyright and database rights 2017 Ordnance Survey 100030649
 Contains Environment Agency information © Environment Agency and/or database rights 2018.
 © Wiltshire Council October 2017. Data reproduced with permission from Wiltshire Council Archaeology Service

SCALE 1:1000 @ A1

SCALE 1:2000 @ A3

Revision	By	Check	Date	Suffix
A3 page scale added and RPA layer removed.	CC	AW	12-04-19	02

Purpose of issue

FINAL



Project Title

**A303 STONEHENGE
AMESBURY TO BERWICK DOWN**

Drawing Title

**APPENDIX 10 / FIGURE 7A
TREE REMOVAL PLANS
1:1000 SERIES
(SHEET 15 OF 44)**

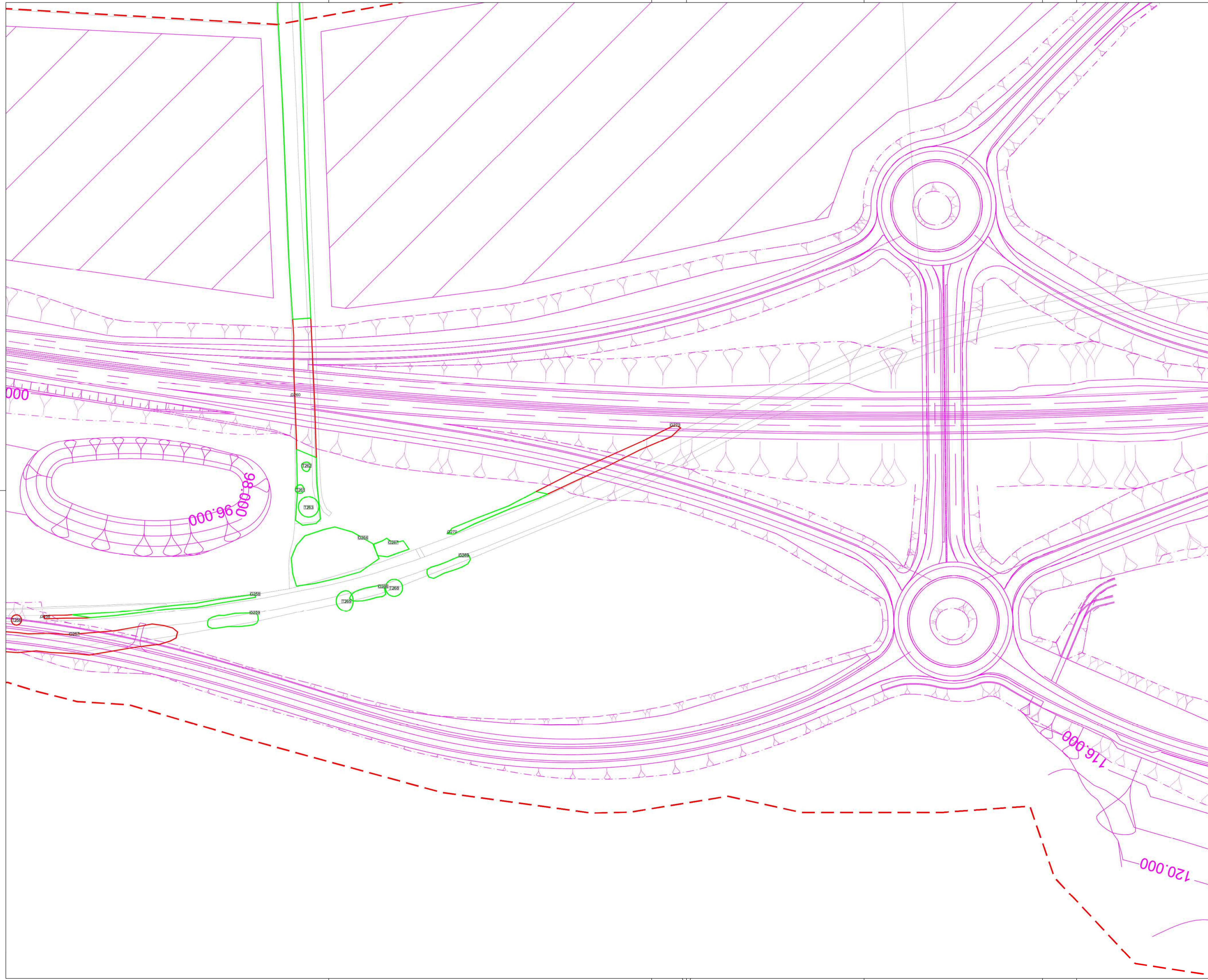
Designed N/A	Drawn CC	Checked AW	Approved AK	Date 16-08-18
Internal Project No. 60547200	Subsidiarity N/A			
Scale @ A1 NTS	Zone SW			

THIS DOCUMENT HAS BEEN PREPARED PURSUANT TO AND SUBJECT TO THE TERMS OF AmW'S APPOINTMENT BY ITS CLIENT. AmW ACCEPTS NO LIABILITY FOR ANY USE OF THIS DOCUMENT OTHER THAN BY ITS ORIGINAL CLIENT OR FOLLOWING AmW'S EXPRESS AGREEMENT TO SUCH USE, AND ONLY FOR THE PURPOSES FOR WHICH IT WAS PREPARED AND PROVIDED.

Highways England
 Temple Quay House
 2 Temple Quay
 Bristol
 BS1 6PN

AECOM + mace + WSP

Drawing Number HE551506	1 Originator AMW	1 Volume GEN	Rev 02
SCHEME WIDE	DR	LA	0073
Location	1 Type	1 Role	1 Number



NOTES

- TREE CATEGORIES AS DEFINED BY BS 5837:2012
- TREE LOCATIONS ARE BASED ON BLUESKY NATIONAL TREE MAP DATA AND SITE WALKOVER.
- PLANS SHOULD BE READ IN CONJUNCTION WITH THE AECOM ARBORICULTURAL REPORT.
- THE ORIGINAL OF THIS DRAWING WAS PRODUCED IN COLOUR - A MONOCHROME COPY SHOULD NOT BE RELIED UPON.
- © Crown copyright and database rights 2018 Ordnance Survey 100030649.

KEY PLAN

REFER TO DETAILED KEY PLAN FOR MORE INFORMATION

KEY

- RETAINED TREES & GROUPS
- TREES & GROUPS REQUIRING REMOVAL TO FACILITATE THE WORKS
- RED LINE PLANNING BOUNDARY
- PROPOSED LAYOUT (SHOWN IN PINK)

© Crown copyright and database rights 2017 Ordnance Survey 100030649
 Contains Environment Agency information © Environment Agency and/or database rights 2018.
 © Wiltshire Council October 2017. Data reproduced with permission from Wiltshire Council Archaeology Service

0 10 20 30 40 50 60 70 80m
 SCALE 1:1000 @ A1

0 20 40 60 80 100 120 140 160m
 SCALE 1:2000 @ A3

0 20 40 60 80 100 120 140 160m
 SCALE 1:2000 @ A3

A3 page scale added and RPA layer removed.	CC	AW	12-04-19	02
Revision Details	By	Check	Date	Suffix

Purpose of issue
FINAL

Client

Project Title
**A303 STONEHENGE
 AMESBURY TO BERWICK DOWN**

Drawing Title
**APPENDIX 10 / FIGURE 7A
 TREE REMOVAL PLANS
 1:1000 SERIES
 (SHEET 16 OF 44)**

Designed N/A	Drawn CC	Checked AW	Approved AK	Date 16-08-18
Internal Project No. 60547200	Subsidiary N/A			
Scale @ A1 NTS	Zone SW			

THIS DOCUMENT HAS BEEN PREPARED PURSUANT TO AND SUBJECT TO THE TERMS OF AmW'S APPOINTMENT BY ITS CLIENT. AmW ACCEPTS NO LIABILITY FOR ANY USE OF THIS DOCUMENT OTHER THAN BY ITS ORIGINAL CLIENT OR FOLLOWING AmW'S EXPRESS AGREEMENT TO SUCH USE, AND ONLY FOR THE PURPOSES FOR WHICH IT WAS PREPARED AND PROVIDED.

Highways England
 Temple Quay House
 2 Temple Quay
 Bristol
 BS1 6PN

AECOM + mace + WSP

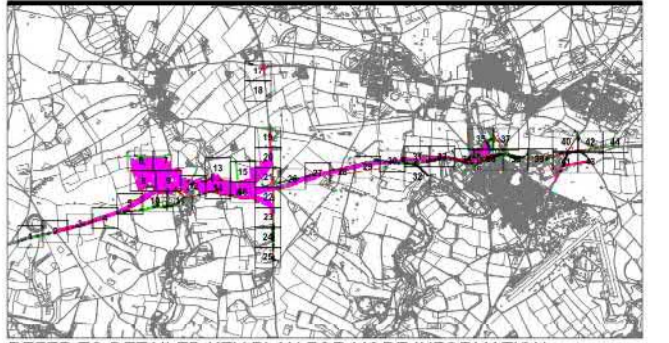
Drawing Number HE551506	1 Originator AMW	1 Volume GEN	Rev 02
SCHEME WIDE	DR	LA	0074
Location	1 Type	1 Role	1 Number



NOTES

- TREE CATEGORIES AS DEFINED BY BS 5837:2012
- TREE LOCATIONS ARE BASED ON BLUESKY NATIONAL TREE MAP DATA AND SITE WALKOVER.
- PLANS SHOULD BE READ IN CONJUNCTION WITH THE AECOM ARBORICULTURAL REPORT.
- THE ORIGINAL OF THIS DRAWING WAS PRODUCED IN COLOUR - A MONOCHROME COPY SHOULD NOT BE RELIED UPON.
- © Crown copyright and database rights 2018 Ordnance Survey 100030649.

KEY PLAN

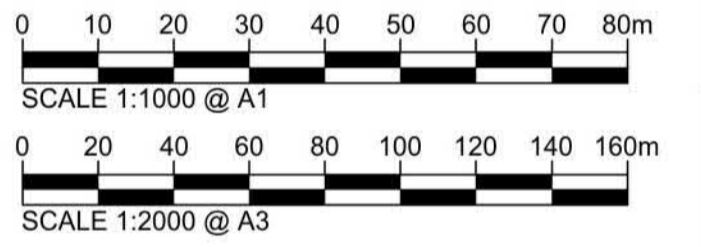
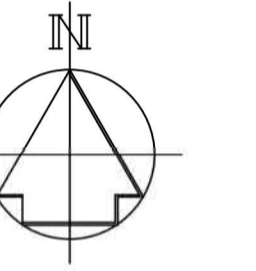


REFER TO DETAILED KEY PLAN FOR MORE INFORMATION

KEY

- RETAINED TREES & GROUPS
- TREES & GROUPS REQUIRING REMOVAL TO FACILITATE THE WORKS
- RED LINE PLANNING BOUNDARY
- PROPOSED LAYOUT (SHOWN IN PINK)

© Crown copyright and database rights 2017 Ordnance Survey 100030649
 Contains Environment Agency information © Environment Agency and/or database rights 2018.
 © Wiltshire Council October 2017. Data reproduced with permission from Wiltshire Council Archaeology Service



Revision	By	Check	Date	Suffix
A3 page scale added and RPA layer removed.	CC	AW	12-04-19	02

Purpose of issue
FINAL



Client
highways england

Project Title
**A303 STONEHENGE
 AMESBURY TO BERWICK DOWN**

Drawing Title
**APPENDIX 10 / FIGURE 7A
 TREE REMOVAL PLANS
 1:1000 SERIES
 (SHEET 18 OF 44)**

Designed N/A	Drawn CC	Checked AW	Approved AK	Date 16-08-18
Internal Project No. 60547200	Suitability N/A			
Scale @ A1 NTS	Zone SW			

THIS DOCUMENT HAS BEEN PREPARED PURSUANT TO AND SUBJECT TO THE TERMS OF AmW'S APPOINTMENT BY ITS CLIENT. AmW ACCEPTS NO LIABILITY FOR ANY USE OF THIS DOCUMENT OTHER THAN BY ITS ORIGINAL CLIENT OR FOLLOWING AmW'S EXPRESS AGREEMENT TO SUCH USE, AND ONLY FOR THE PURPOSES FOR WHICH IT WAS PREPARED AND PROVIDED.

Highways England
 Temple Quay House
 2 Temple Quay
 Bristol
 BS1 6PN

AECOM + mace + WSP

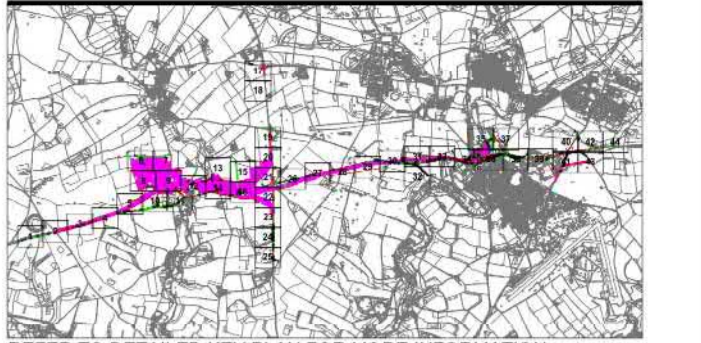
Drawing Number HE551506	1 Originator AMW	1 Volume GEN	Rev 02
SCHEME WIDE Location	DR	LA 0076	I Type I Role I Number



NOTES

- TREE CATEGORIES AS DEFINED BY BS 5837:2012
- TREE LOCATIONS ARE BASED ON BLUESKY NATIONAL TREE MAP DATA AND SITE WALKOVER.
- PLANS SHOULD BE READ IN CONJUNCTION WITH THE AECOM ARBORICULTURAL REPORT.
- THE ORIGINAL OF THIS DRAWING WAS PRODUCED IN COLOUR - A MONOCHROME COPY SHOULD NOT BE RELIED UPON.
- © Crown copyright and database rights 2018 Ordnance Survey 100030649.

KEY PLAN

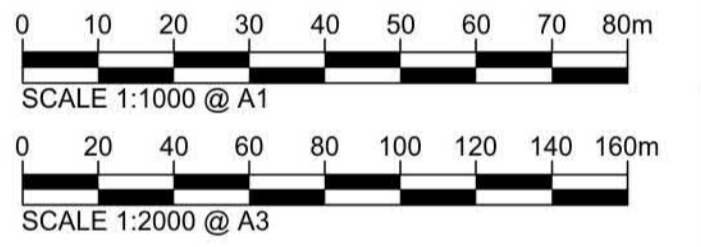
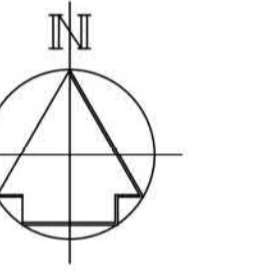


REFER TO DETAILED KEY PLAN FOR MORE INFORMATION

KEY

- RETAINED TREES & GROUPS
- TREES & GROUPS REQUIRING REMOVAL TO FACILITATE THE WORKS
- RED LINE PLANNING BOUNDARY
- PROPOSED LAYOUT (SHOWN IN PINK)

© Crown copyright and database rights 2017 Ordnance Survey 100030649
 Contains Environment Agency information © Environment Agency and/or database rights 2018.
 © Wiltshire Council October 2017. Data reproduced with permission from Wiltshire Council Archaeology Service



Revision Details	By	Check	Date	Suffix
A3 page scale added and RPA layer removed.	CC	AW	12-04-19	02

Purpose of issue
FINAL



Client
highways england

Project Title
**A303 STONEHENGE
AMESBURY TO BERWICK DOWN**

Drawing Title
**APPENDIX 10 / FIGURE 7A
TREE REMOVAL PLANS
1:1000 SERIES
(SHEET 19 OF 44)**

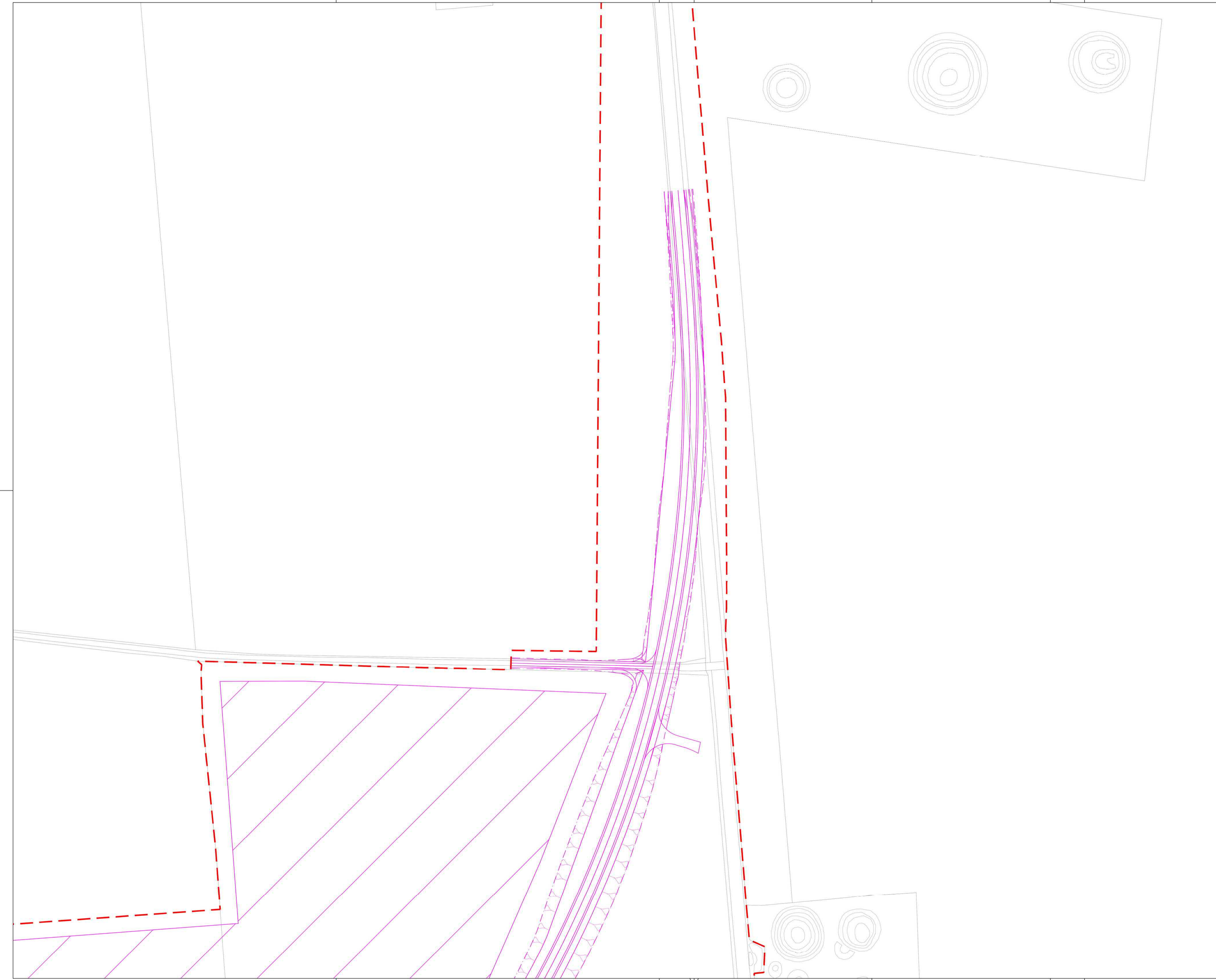
Designed N/A	Drawn CC	Checked AW	Approved AK	Date 16-08-18
Internal Project No. 60547200	Subsidiary N/A			
Scale @ A1 NTS	Zone SW			

THIS DOCUMENT HAS BEEN PREPARED PURSUANT TO AND SUBJECT TO THE TERMS OF AmW'S APPOINTMENT BY ITS CLIENT. AmW ACCEPTS NO LIABILITY FOR ANY USE OF THIS DOCUMENT OTHER THAN BY ITS ORIGINAL CLIENT OR FOLLOWING AmW'S EXPRESS AGREEMENT TO SUCH USE, AND ONLY FOR THE PURPOSES FOR WHICH IT WAS PREPARED AND PROVIDED.

Highways England
Temple Quay House
2 Temple Quay
Bristol
BS1 6PN

AECOM + mace + WSP

Drawing Number HE551506	1 Originator AMW	1 Volume GEN	Rev 02
SCHEME WIDE Location	DR I Type	LA I Role	0077 I Number



NOTES





- TREE CATEGORIES AS DEFINED BY BS 5837:2012
- TREE LOCATIONS ARE BASED ON BLUESKY NATIONAL TREE MAP DATA AND SITE WALKOVER.
- PLANS SHOULD BE READ IN CONJUNCTION WITH THE AECOM ARBORICULTURAL REPORT.
- THE ORIGINAL OF THIS DRAWING WAS PRODUCED IN COLOUR - A MONOCHROME COPY SHOULD NOT BE RELIED UPON.
- © Crown copyright and database rights 2018 Ordnance Survey 100030649.

KEY PLAN

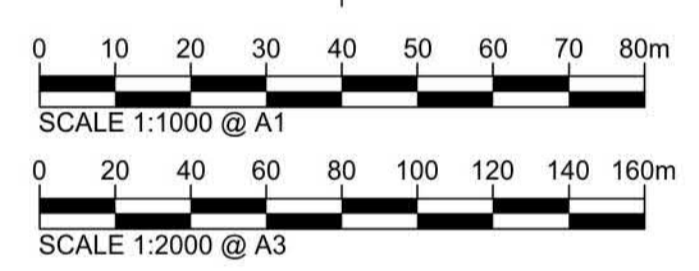
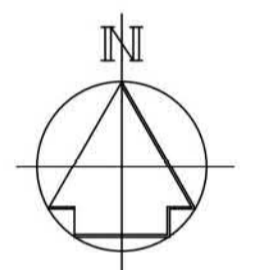


REFER TO DETAILED KEY PLAN FOR MORE INFORMATION

KEY

 **RETAINED TREES & GROUPS**
 **TREES & GROUPS REQUIRING REMOVAL TO FACILITATE THE WORKS**
 **RED LINE PLANNING BOUNDARY**
 **PROPOSED LAYOUT (SHOWN IN PINK)**

© Crown copyright and database rights 2017 Ordnance Survey 100030649
 Contains Environment Agency information © Environment Agency and/or database rights 2018.
 © Wiltshire Council October 2017. Data reproduced with permission from Wiltshire Council Archaeology Service



Revision Details	By	Check	Date	Suffix
A3 page scale added and RPA layer removed.	CC	AW	12-04-19	02

Purpose of issue
FINAL



Client
highways england

Project Title
**A303 STONEHENGE
AMESBURY TO BERWICK DOWN**

Drawing Title
**APPENDIX 10 / FIGURE 7A
TREE REMOVAL PLANS
1:1000 SERIES
(SHEET 20 OF 44)**

Designed N/A	Drawn CC	Checked AW	Approved AK	Date 16-08-18
Internal Project No. 60547200		Suitability N/A		
Scale @ A1 NTS		Zone SW		

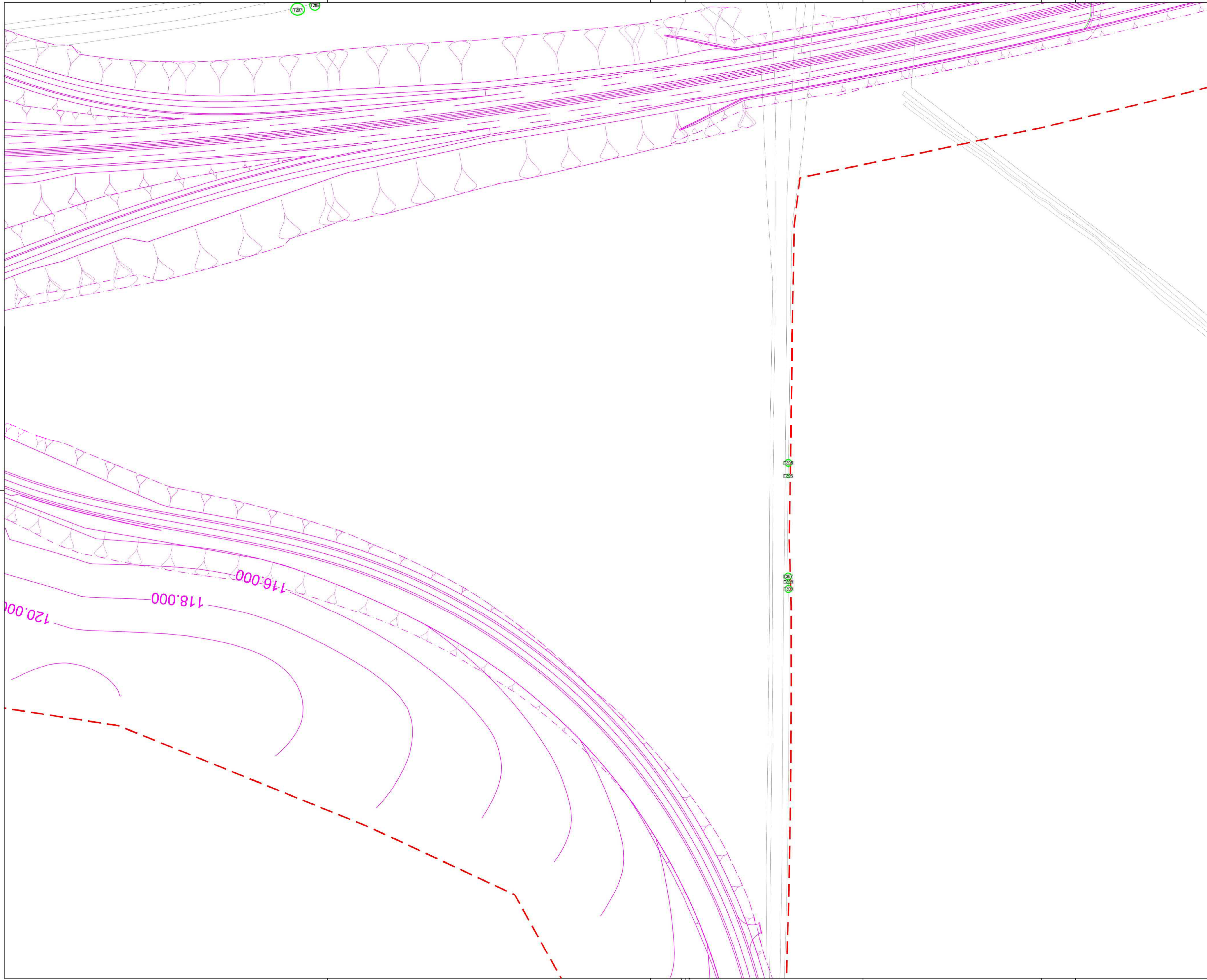
THIS DOCUMENT HAS BEEN PREPARED PURSUANT TO AND SUBJECT TO THE TERMS OF AmW'S APPOINTMENT BY ITS CLIENT. AmW ACCEPTS NO LIABILITY FOR ANY USE OF THIS DOCUMENT OTHER THAN BY ITS ORIGINAL CLIENT OR FOLLOWING AmW'S EXPRESS AGREEMENT TO SUCH USE, AND ONLY FOR THE PURPOSES FOR WHICH IT WAS PREPARED AND PROVIDED.

Highways England
Temple Quay House
2 Temple Quay
Bristol
BS1 6PN



AECOM + maco + WSP

Drawing Number HE551506	1 Originator AMW	1 Volume GEN	Rev 02
SCHEME WIDE Location	DR I Type	LA I Role	0078 I Number



NOTES

- TREE CATEGORIES AS DEFINED BY BS 5837:2012
- TREE LOCATIONS ARE BASED ON BLUESKY NATIONAL TREE MAP DATA AND SITE WALKOVER.
- PLANS SHOULD BE READ IN CONJUNCTION WITH THE AECOM ARBORICULTURAL REPORT.
- THE ORIGINAL OF THIS DRAWING WAS PRODUCED IN COLOUR - A MONOCHROME COPY SHOULD NOT BE RELIED UPON.
- © Crown copyright and database rights 2018 Ordnance Survey 100030649.

KEY PLAN

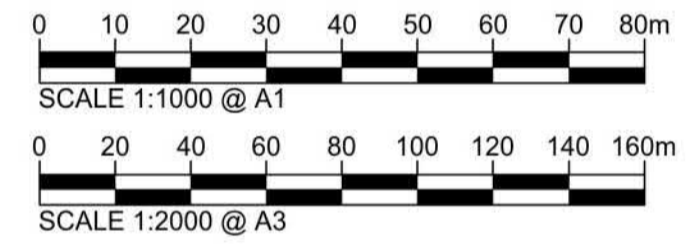
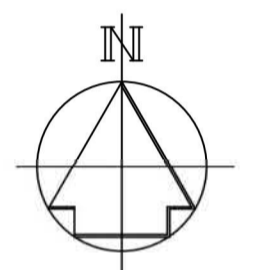


REFER TO DETAILED KEY PLAN FOR MORE INFORMATION

KEY

- RETAINED TREES & GROUPS
- TREES & GROUPS REQUIRING REMOVAL TO FACILITATE THE WORKS
- RED LINE PLANNING BOUNDARY
- PROPOSED LAYOUT (SHOWN IN PINK)

© Crown copyright and database rights 2017 Ordnance Survey 100030649
 Contains Environment Agency information © Environment Agency and/or database rights 2018.
 © Wiltshire Council October 2017. Data reproduced with permission from Wiltshire Council Archaeology Service



Revision Details	By	Check	Date	Suffix
A3 page scale added and RPA layer removed.	CC	AW	12-04-19	02

Purpose of issue
FINAL



Client
highways england

Project Title
**A303 STONEHENGE
AMESBURY TO BERWICK DOWN**

Drawing Title
**APPENDIX 10 / FIGURE 7A
TREE REMOVAL PLANS
1:1000 SERIES
(SHEET 22 OF 44)**

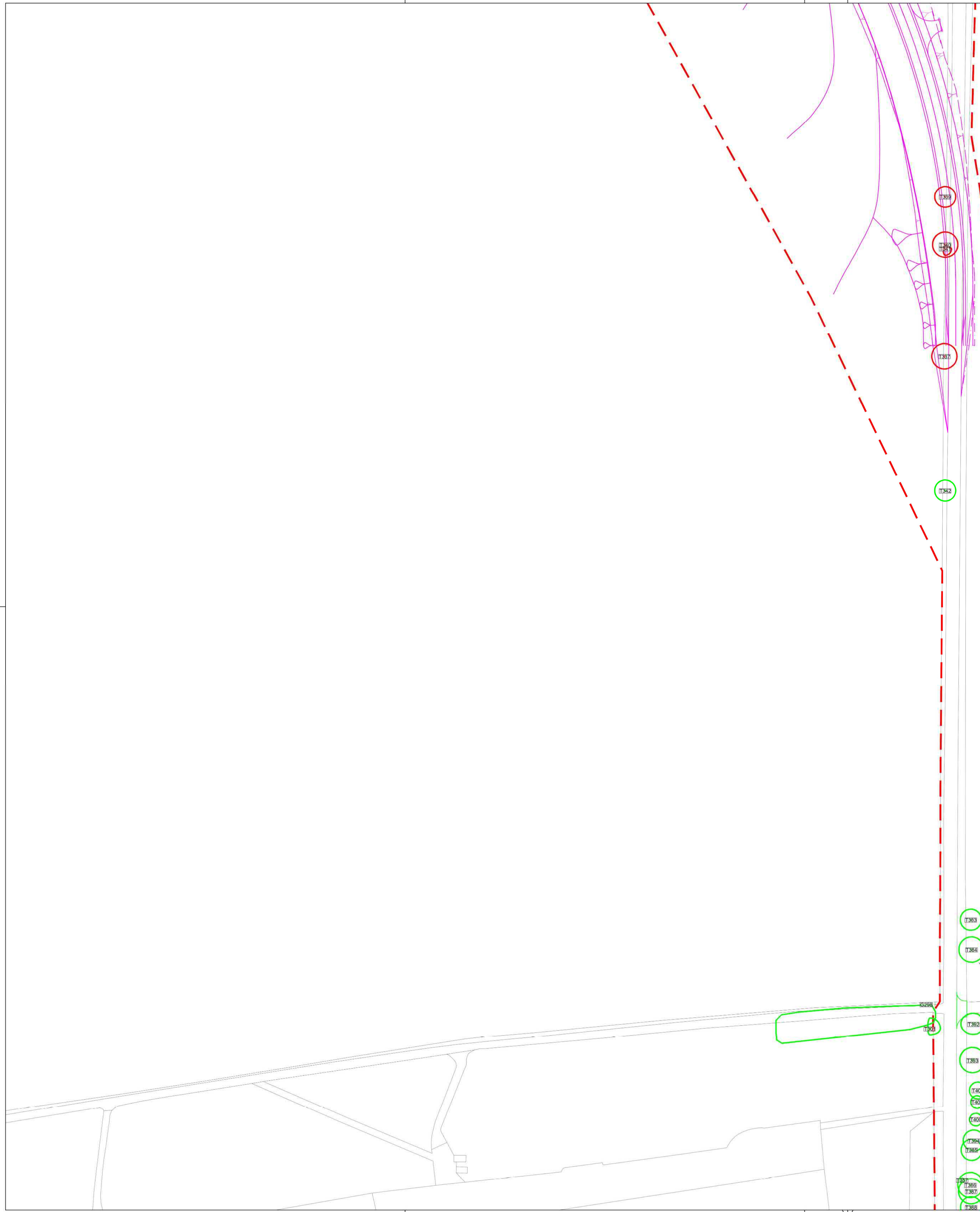
Designed N/A	Drawn CC	Checked AW	Approved AK	Date 16-08-18
Internal Project No. 60547200	Suitability N/A			
Scale @ A1 NTS	Zone SW			

THIS DOCUMENT HAS BEEN PREPARED PURSUANT TO AND SUBJECT TO THE TERMS OF AmW'S APPOINTMENT BY ITS CLIENT. AmW ACCEPTS NO LIABILITY FOR ANY USE OF THIS DOCUMENT OTHER THAN BY ITS ORIGINAL CLIENT OR FOLLOWING AmW'S EXPRESS AGREEMENT TO SUCH USE, AND ONLY FOR THE PURPOSES FOR WHICH IT WAS PREPARED AND PROVIDED.

Highways England
Temple Quay House
2 Temple Quay
Bristol
BS1 6PN

AECOM + mace + WSP

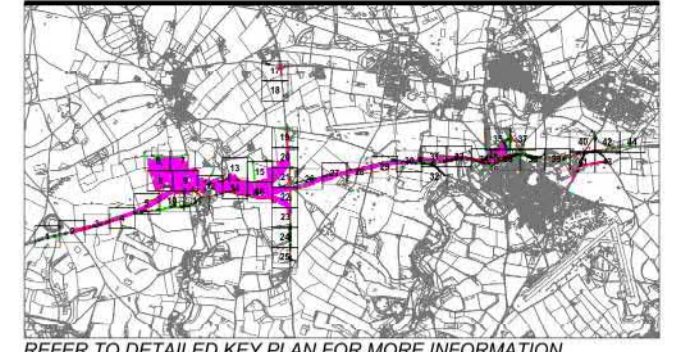
Drawing Number HE551506	1 Originator AMW	1 Volume GEN	Rev 02
SCHEME WIDE Location	DR I Type	LA I Role	0080 I Number



NOTES

- TREE CATEGORIES AS DEFINED BY BS 5837:2012
- TREE LOCATIONS ARE BASED ON BLUESKY NATIONAL TREE MAP DATA AND SITE WALKOVER.
- PLANS SHOULD BE READ IN CONJUNCTION WITH THE AECOM ARBORICULTURAL REPORT.
- THE ORIGINAL OF THIS DRAWING WAS PRODUCED IN COLOUR - A MONOCHROME COPY SHOULD NOT BE RELIED UPON.
- © Crown copyright and database rights 2018 Ordnance Survey 100030649.

KEY PLAN

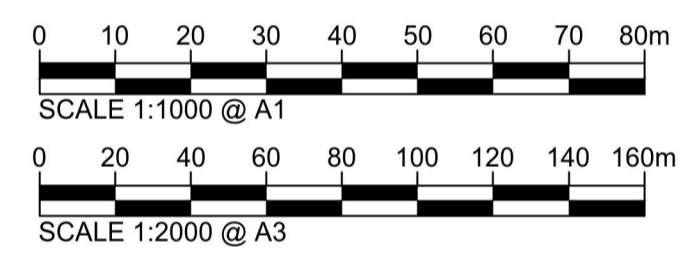
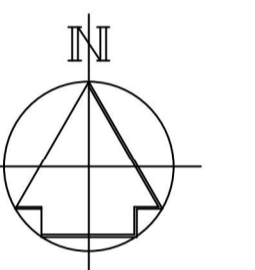


REFER TO DETAILED KEY PLAN FOR MORE INFORMATION

KEY

- RETAINED TREES & GROUPS
- TREES & GROUPS REQUIRING REMOVAL TO FACILITATE THE WORKS
- RED LINE PLANNING BOUNDARY
- PROPOSED LAYOUT (SHOWN IN PINK)

© Crown copyright and database rights 2017 Ordnance Survey 100030649
 Contains Environment Agency information © Environment Agency and/or database rights 2018.
 © Wiltshire Council October 2017. Data reproduced with permission from Wiltshire Council Archaeology Service



Revision Details	By	Check	Date	Suffix
A3 page scale added and RPA layer removed.	CC	AW	12-04-19	02

Purpose of issue
FINAL



Client
highways england

Project Title
**A303 STONEHENGE
AMESBURY TO BERWICK DOWN**

Drawing Title
**APPENDIX 10 / FIGURE 7A
TREE REMOVAL PLANS
1:1000 SERIES
(SHEET 23 OF 44)**

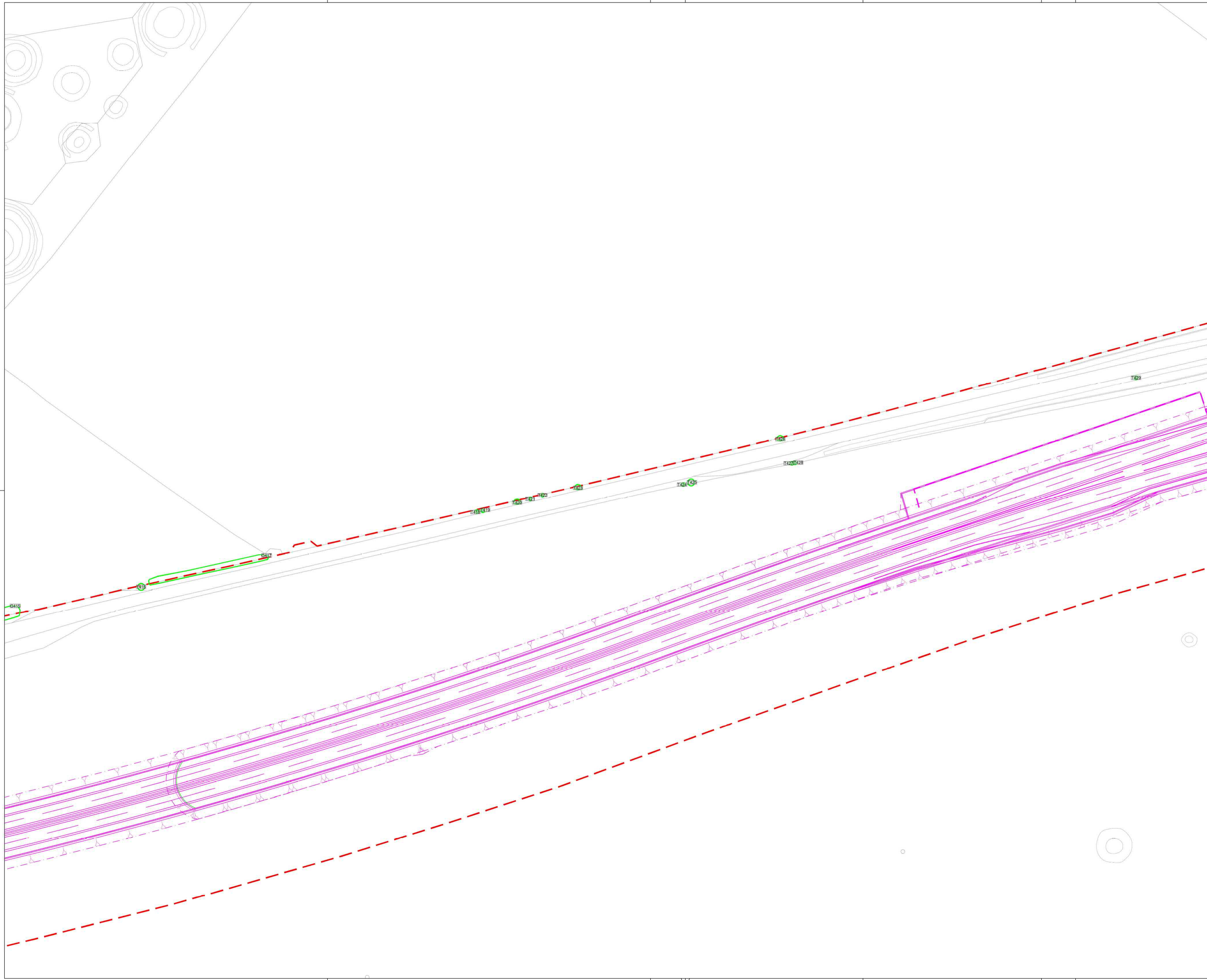
Designed N/A	Drawn CC	Checked AW	Approved AK	Date 16-08-18
Internal Project No. 60547200	Suitability N/A			
Scale @ A1 NTS	Zone SW			

THIS DOCUMENT HAS BEEN PREPARED PURSUANT TO AND SUBJECT TO THE TERMS OF AmW'S APPOINTMENT BY ITS CLIENT. AmW ACCEPTS NO LIABILITY FOR ANY USE OF THIS DOCUMENT OTHER THAN BY ITS ORIGINAL CLIENT OR FOLLOWING AmW'S EXPRESS AGREEMENT TO SUCH USE, AND ONLY FOR THE PURPOSES FOR WHICH IT WAS PREPARED AND PROVIDED.

Highways England
Temple Quay House
2 Temple Quay
Bristol
BS1 6PN

AECOM + mace + WSP

Drawing Number HE551506	1 Originator AMW	1 Volume GEN	Rev 02
SCHEME WIDE	DR	LA	0081
Location	1 Type	1 Role	1 Number



NOTES

- TREE CATEGORIES AS DEFINED BY BS 5837:2012
- TREE LOCATIONS ARE BASED ON BLUESKY NATIONAL TREE MAP DATA AND SITE WALKOVER.
- PLANS SHOULD BE READ IN CONJUNCTION WITH THE AECOM ARBORICULTURAL REPORT.
- THE ORIGINAL OF THIS DRAWING WAS PRODUCED IN COLOUR - A MONOCHROME COPY SHOULD NOT BE RELIED UPON.
- © Crown copyright and database rights 2018 Ordnance Survey 100030649.

KEY PLAN

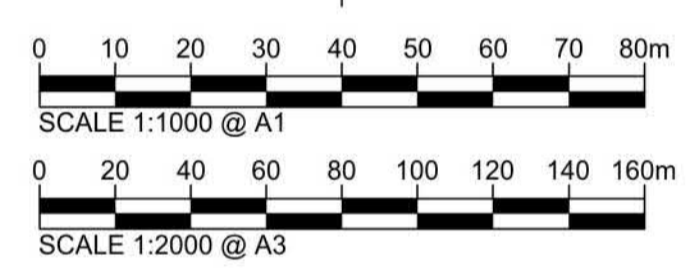
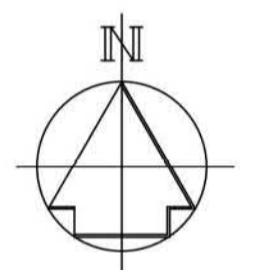


REFER TO DETAILED KEY PLAN FOR MORE INFORMATION

KEY

RETAINED TREES & GROUPS
TREES & GROUPS REQUIRING REMOVAL TO FACILITATE THE WORKS
RED LINE PLANNING BOUNDARY
PROPOSED LAYOUT (SHOWN IN PINK)

© Crown copyright and database rights 2017 Ordnance Survey 100030649
 Contains Environment Agency information © Environment Agency and/or database rights 2018.
 © Wiltshire Council October 2017. Data reproduced with permission from Wiltshire Council Archaeology Service.



Revision	By	Check	Date	Suffix
A3 page scale added and RPA layer removed.	CC	AW	12-04-19	02

Purpose of issue: **FINAL**



Client: **highways england**

Project Title: **A303 STONEHENGE AMESBURY TO BERWICK DOWN**

Drawing Title: **APPENDIX 10 / FIGURE 7A TREE REMOVAL PLANS 1:1000 SERIES (SHEET 26 OF 44)**

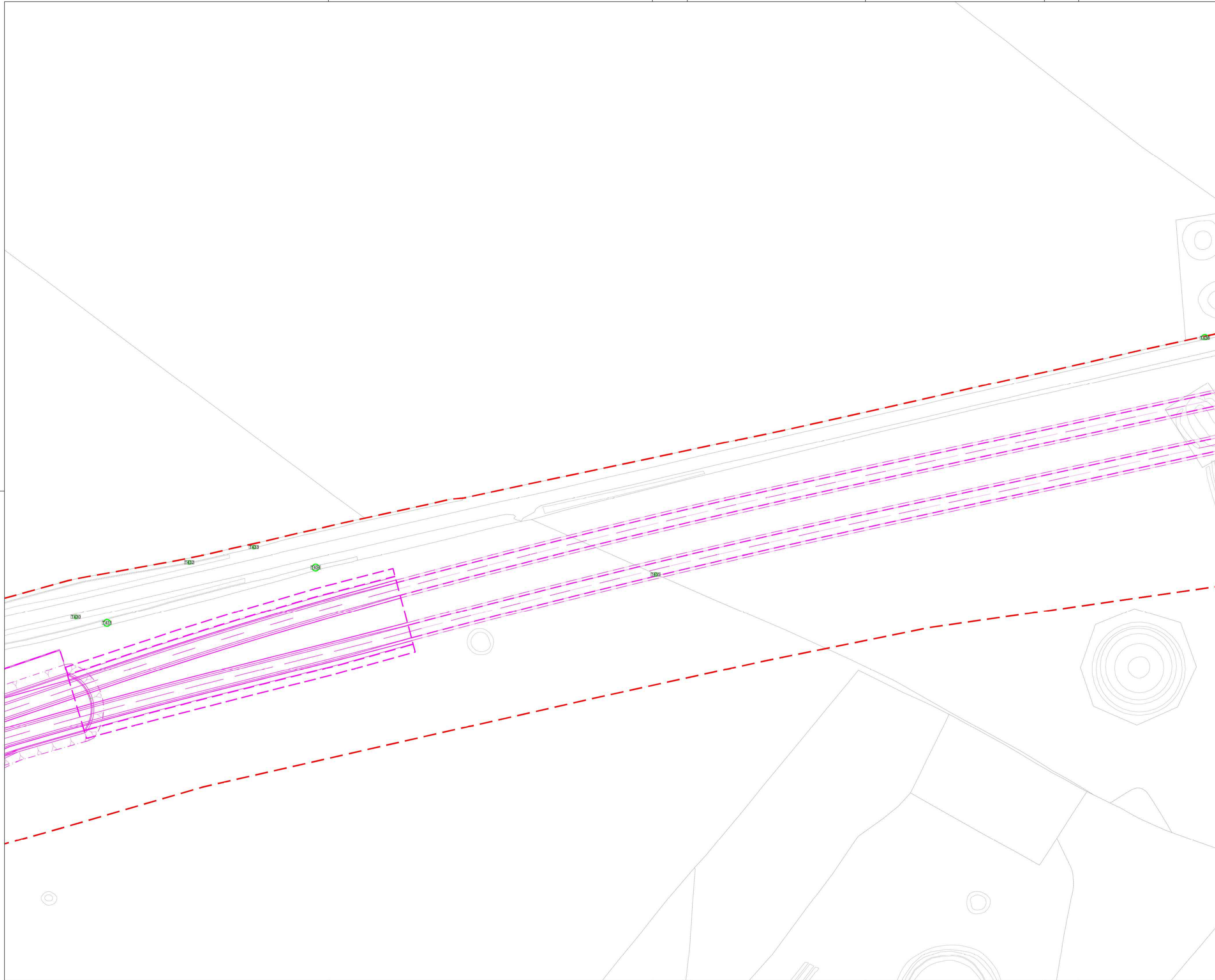
Designed N/A	Drawn CC	Checked AW	Approved AK	Date 16-08-18
Internal Project No. 60547200	Suitability N/A			
Scale @ A1 NTS	Zone SW			

THIS DOCUMENT HAS BEEN PREPARED PURSUANT TO AND SUBJECT TO THE TERMS OF AmW'S APPOINTMENT BY ITS CLIENT. AmW ACCEPTS NO LIABILITY FOR ANY USE OF THIS DOCUMENT OTHER THAN BY ITS ORIGINAL CLIENT OR FOLLOWING AmW'S EXPRESS AGREEMENT TO SUCH USE, AND ONLY FOR THE PURPOSES FOR WHICH IT WAS PREPARED AND PROVIDED.

Highways England
Temple Quay House
2 Temple Quay
Bristol
BS1 6PN

AECOM + mace + WSP

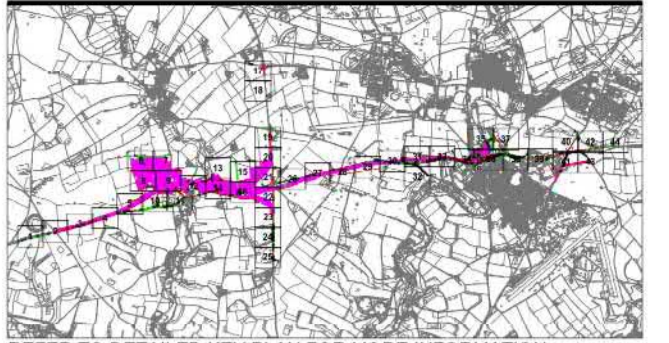
Drawing Number HE551506	1 Originator AMW	1 Volume GEN	Rev 02
SCHEME WIDE Location	DR I Type	LA I Role	0084 I Number



NOTES

- TREE CATEGORIES AS DEFINED BY BS 5837:2012
- TREE LOCATIONS ARE BASED ON BLUESKY NATIONAL TREE MAP DATA AND SITE WALKOVER.
- PLANS SHOULD BE READ IN CONJUNCTION WITH THE AECOM ARBORICULTURAL REPORT.
- THE ORIGINAL OF THIS DRAWING WAS PRODUCED IN COLOUR - A MONOCHROME COPY SHOULD NOT BE RELIED UPON.
- © Crown copyright and database rights 2018 Ordnance Survey 100030649.

KEY PLAN

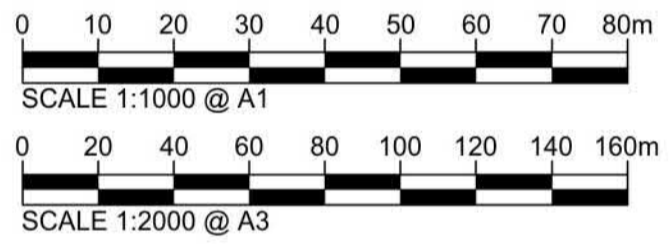
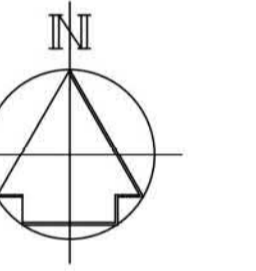


REFER TO DETAILED KEY PLAN FOR MORE INFORMATION

KEY

- RETAINED TREES & GROUPS
- TREES & GROUPS REQUIRING REMOVAL TO FACILITATE THE WORKS
- RED LINE PLANNING BOUNDARY
- PROPOSED LAYOUT (SHOWN IN PINK)

© Crown copyright and database rights 2017 Ordnance Survey 100030649
 Contains Environment Agency information © Environment Agency and/or database rights 2018.
 © Wiltshire Council October 2017. Data reproduced with permission from Wiltshire Council Archaeology Service



Revision Details		By	Check	Date	Suffix
A3 page scale added and RPA layer removed.		CC	AW	12-04-19	02

Purpose of issue: **FINAL**



Client: **highways england**

Project Title: **A303 STONEHENGE AMESBURY TO BERWICK DOWN**

Drawing Title: **APPENDIX 10 / FIGURE 7A TREE REMOVAL PLANS 1:1000 SERIES (SHEET 27 OF 44)**

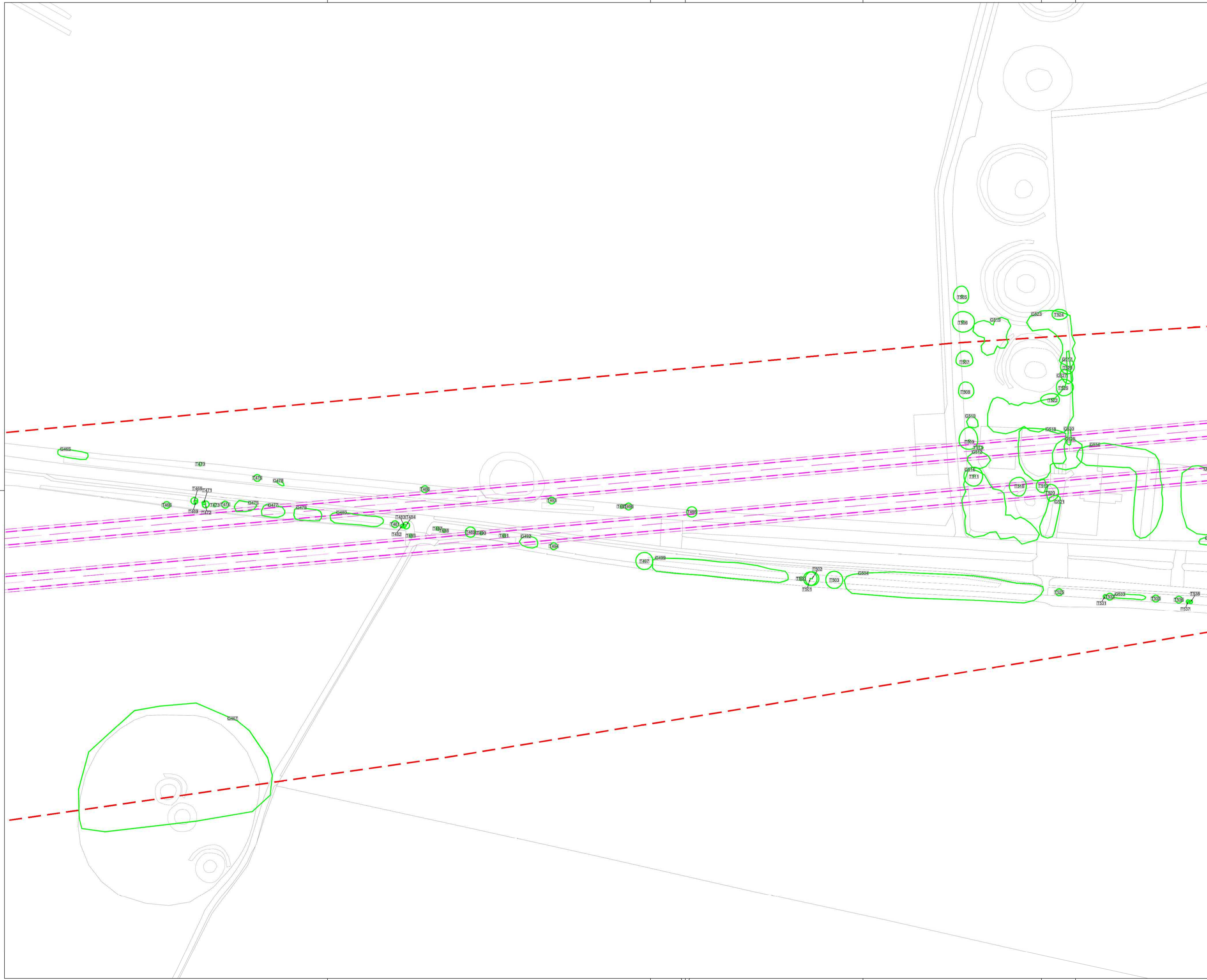
Designed N/A	Drawn CC	Checked AW	Approved AK	Date 16-08-18
Internal Project No. 60547200		Suitability N/A		
Scale @ A1 NTS		Zone SW		

THIS DOCUMENT HAS BEEN PREPARED PURSUANT TO AND SUBJECT TO THE TERMS OF AmW'S APPOINTMENT BY ITS CLIENT. AmW ACCEPTS NO LIABILITY FOR ANY USE OF THIS DOCUMENT OTHER THAN BY ITS ORIGINAL CLIENT OR FOLLOWING AmW'S EXPRESS AGREEMENT TO SUCH USE, AND ONLY FOR THE PURPOSES FOR WHICH IT WAS PREPARED AND PROVIDED.

Highways England
 Temple Quay House
 2 Temple Quay
 Bristol
 BS1 6PN

AECOM + mace + WSP

Drawing Number HE551506	1 Originator AMW	1 Volume GEN	Rev 02
SCHEME WIDE Location	DR I Type	LA I Role	0085 I Number



NOTES

- TREE CATEGORIES AS DEFINED BY BS 5837:2012
- TREE LOCATIONS ARE BASED ON BLUESKY NATIONAL TREE MAP DATA AND SITE WALKOVER.
- PLANS SHOULD BE READ IN CONJUNCTION WITH THE AECOM ARBORICULTURAL REPORT.
- THE ORIGINAL OF THIS DRAWING WAS PRODUCED IN COLOUR - A MONOCHROME COPY SHOULD NOT BE RELIED UPON.
- © Crown copyright and database rights 2018 Ordnance Survey 100030649.

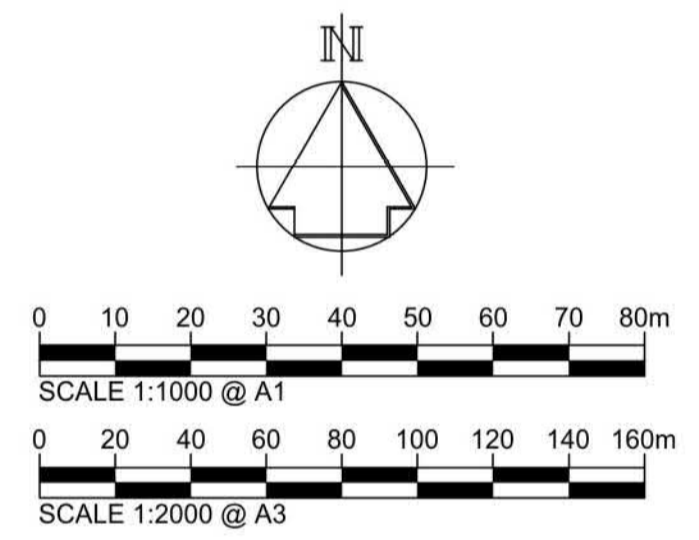
KEY PLAN

REFER TO DETAILED KEY PLAN FOR MORE INFORMATION

KEY

- RETAINED TREES & GROUPS
- TREES & GROUPS REQUIRING REMOVAL TO FACILITATE THE WORKS
- RED LINE PLANNING BOUNDARY
- PROPOSED LAYOUT (SHOWN IN PINK)

© Crown copyright and database rights 2017 Ordnance Survey 100030649
 Contains Environment Agency information © Environment Agency and/or database rights 2018.
 © Wiltshire Council October 2017. Data reproduced with permission from Wiltshire Council Archaeology Service.



Revision	Details	By	Check	Date	Suffix
CC	AW			12-04-19	02

Purpose of issue

FINAL

Client

Project Title
**A303 STONEHENGE
 AMESBURY TO BERWICK DOWN**

Drawing Title
**APPENDIX 10 / FIGURE 7A
 TREE REMOVAL PLANS
 1:1000 SERIES
 (SHEET 30 OF 44)**

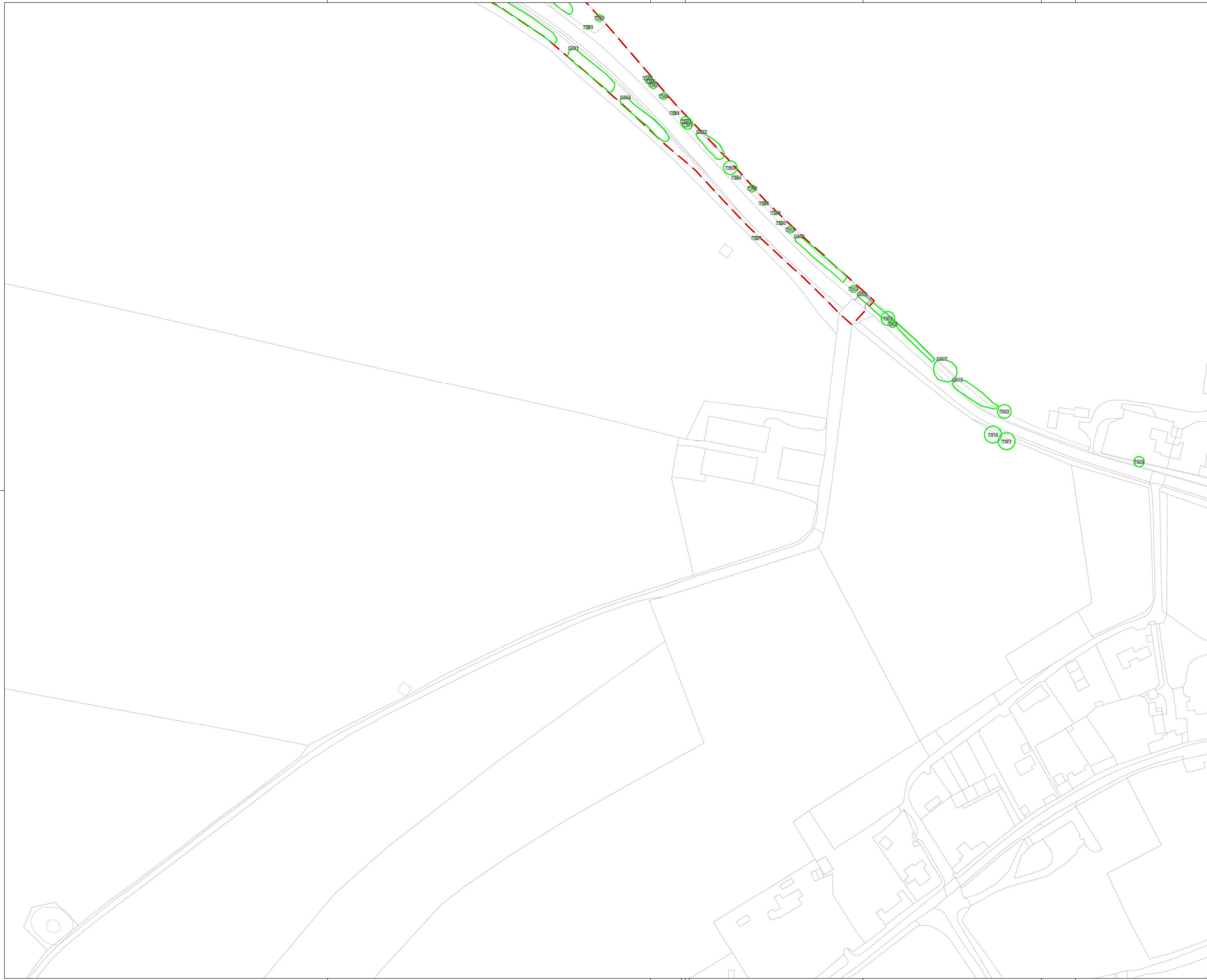
Designed N/A	Drawn CC	Checked AW	Approved AK	Date 16-08-18
Internal Project No. 60547200	Suitability N/A			
Scale @ A1 NTS	Zone SW			

THIS DOCUMENT HAS BEEN PREPARED PURSUANT TO AND SUBJECT TO THE TERMS OF AmW'S APPOINTMENT BY ITS CLIENT. AmW ACCEPTS NO LIABILITY FOR ANY USE OF THIS DOCUMENT OTHER THAN BY ITS ORIGINAL CLIENT OR FOLLOWING AmW'S EXPRESS AGREEMENT TO SUCH USE, AND ONLY FOR THE PURPOSES FOR WHICH IT WAS PREPARED AND PROVIDED.

Highways England
 Temple Quay House
 2 Temple Quay
 Bristol
 BS1 6PN

AECOM + mace + WSP

Drawing Number HE551506	1 Originator AMW	1 Volume GEN	Rev 02
SCHEME WIDE Location	DR I Type	LA I Role	0088 I Number



NOTES

- TREE CATEGORIES AS DEFINED BY BS 5837:2012
- TREE LOCATIONS ARE BASED ON BLUESKY NATIONAL TREE MAP DATA AND SITE WALKOVER.
- PLANS SHOULD BE READ IN CONJUNCTION WITH THE AECOM ARBORICULTURAL REPORT.
- THE ORIGINAL OF THIS DRAWING WAS PRODUCED IN COLOUR - A MONOCHROME COPY SHOULD NOT BE RELIED UPON.
- © Crown copyright and database rights 2018 Ordnance Survey 100030649.

KEY PLAN

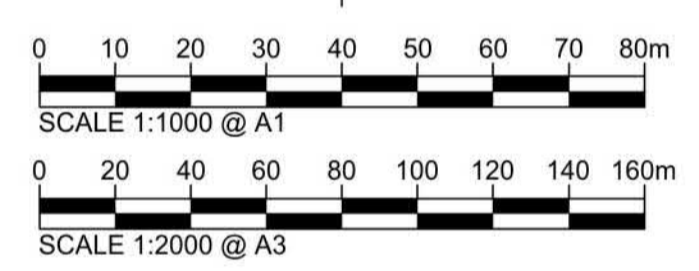
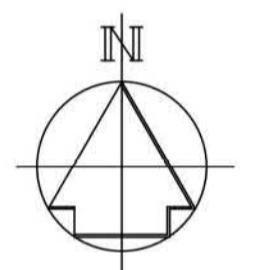


REFER TO DETAILED KEY PLAN FOR MORE INFORMATION

KEY

- RETAINED TREES & GROUPS
- TREES & GROUPS REQUIRING REMOVAL TO FACILITATE THE WORKS
- RED LINE PLANNING BOUNDARY
- PROPOSED LAYOUT (SHOWN IN PINK)

© Crown copyright and database rights 2017 Ordnance Survey 100030649
 Contains Environment Agency information © Environment Agency and/or database rights 2018.
 © Wiltshire Council October 2017. Data reproduced with permission from Wiltshire Council Archaeology Service



Revision Details	By	Check	Date	Suffix
A3 page scale added and RPA layer removed.	CC	AW	12-04-19	02

Purpose of issue
FINAL



Client
highways england

Project Title
**A303 STONEHENGE
 AMESBURY TO BERWICK DOWN**

Drawing Title
**APPENDIX 10 / FIGURE 7A
 TREE REMOVAL PLANS
 1:1000 SERIES
 (SHEET 32 OF 44)**

Designed N/A	Drawn CC	Checked AW	Approved AK	Date 16-08-18
Internal Project No. 60547200	Suitability N/A			
Scale @ A1 NTS	Zone SW			

THIS DOCUMENT HAS BEEN PREPARED PURSUANT TO AND SUBJECT TO THE TERMS OF AmW'S APPOINTMENT BY ITS CLIENT. AmW ACCEPTS NO LIABILITY FOR ANY USE OF THIS DOCUMENT OTHER THAN BY ITS ORIGINAL CLIENT OR FOLLOWING AmW'S EXPRESS AGREEMENT TO SUCH USE, AND ONLY FOR THE PURPOSES FOR WHICH IT WAS PREPARED AND PROVIDED.

Highways England
 Temple Quay House
 2 Temple Quay
 Bristol
 BS1 6PN

AECOM + mace + WSP

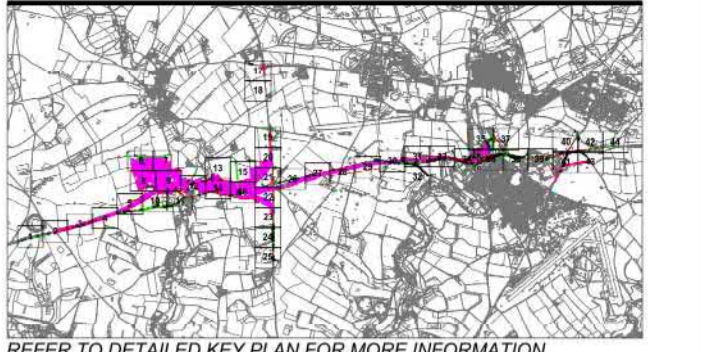
Drawing Number HE551506	1 Originator AMW	1 Volume GEN	Rev 02
SCHEME WIDE Location	DR	LA	0090
I Type	I Role	I Number	



NOTES

- TREE CATEGORIES AS DEFINED BY BS 5837:2012
- TREE LOCATIONS ARE BASED ON BLUESKY NATIONAL TREE MAP DATA AND SITE WALKOVER.
- PLANS SHOULD BE READ IN CONJUNCTION WITH THE AECOM ARBORICULTURAL REPORT.
- THE ORIGINAL OF THIS DRAWING WAS PRODUCED IN COLOUR - A MONOCHROME COPY SHOULD NOT BE RELIED UPON.
- © Crown copyright and database rights 2018 Ordnance Survey 100030649.

KEY PLAN

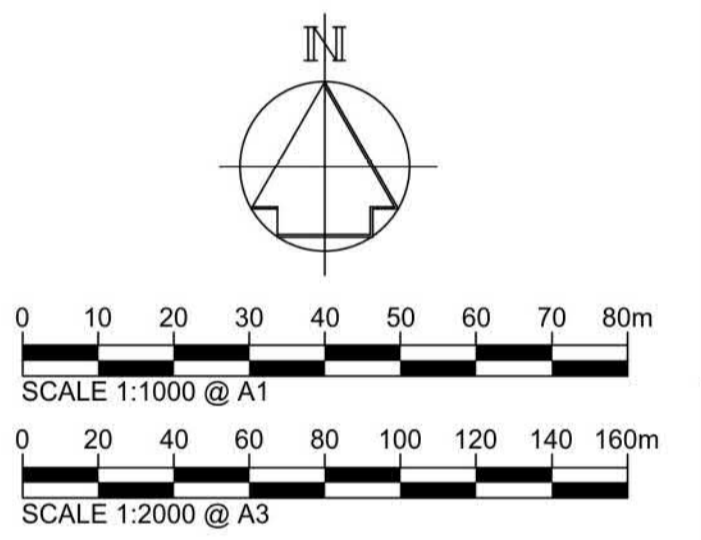


REFER TO DETAILED KEY PLAN FOR MORE INFORMATION

KEY

RETAINED TREES & GROUPS
TREES & GROUPS REQUIRING REMOVAL TO FACILITATE THE WORKS
RED LINE PLANNING BOUNDARY
PROPOSED LAYOUT (SHOWN IN PINK)

© Crown copyright and database rights 2017 Ordnance Survey 100030649
 Contains Environment Agency information © Environment Agency and/or database rights 2018.
 © Wiltshire Council October 2017. Data reproduced with permission from Wiltshire Council Archaeology Service.



A3 page scale added and RPA layer removed.	CC	AW	12-04-19	02
Revision Details	By	Check	Date	Suffix
Purpose of Issue				

FINAL



Client
**highways
 england**

Project Title
**A303 STONEHENGE
 AMESBURY TO BERWICK DOWN**

Drawing Title
**APPENDIX 10 / FIGURE 7A
 TREE REMOVAL PLANS
 1:1000 SERIES
 (SHEET 33 OF 44)**

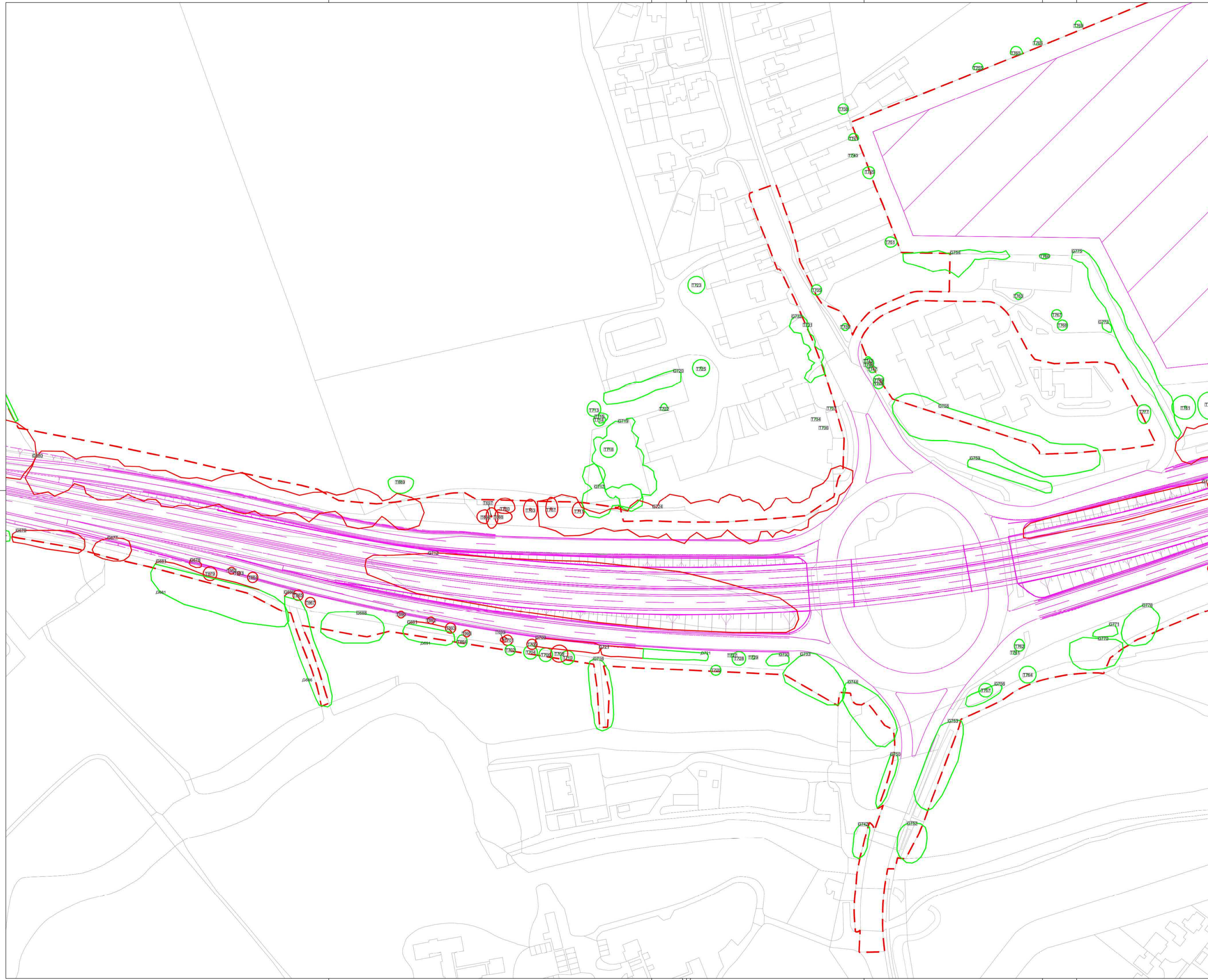
Designed N/A	Drawn CC	Checked AW	Approved AK	Date 16-08-18
Internal Project No. 60547200	Subsidiarity N/A			
Scale @ A1 NTS	Zone SW			

THIS DOCUMENT HAS BEEN PREPARED PURSUANT TO AND SUBJECT TO THE TERMS OF AmW'S APPOINTMENT BY ITS CLIENT. AmW ACCEPTS NO LIABILITY FOR ANY USE OF THIS DOCUMENT OTHER THAN BY ITS ORIGINAL CLIENT OR FOLLOWING AmW'S EXPRESS AGREEMENT TO SUCH USE, AND ONLY FOR THE PURPOSES FOR WHICH IT WAS PREPARED AND PROVIDED.

Highways England
 Temple Quay House
 2 Temple Quay
 Bristol
 BS1 6PN

AECOM + mace + WSP

Drawing Number HE551506	1 Originator AMW	1 Volume GEN	Rev 02
SCHEME WIDE Location	DR	LA	0091
I Type	I Role	I Number	



NOTES

- TREE CATEGORIES AS DEFINED BY BS 5837:2012
- TREE LOCATIONS ARE BASED ON BLUESKY NATIONAL TREE MAP DATA AND SITE WALKOVER.
- PLANS SHOULD BE READ IN CONJUNCTION WITH THE AECOM ARBORICULTURAL REPORT.
- THE ORIGINAL OF THIS DRAWING WAS PRODUCED IN COLOUR - A MONOCHROME COPY SHOULD NOT BE RELIED UPON.
- © Crown copyright and database rights 2018 Ordnance Survey 100030649.

KEY PLAN

REFER TO DETAILED KEY PLAN FOR MORE INFORMATION

KEY

- RETAINED TREES & GROUPS
- TREES & GROUPS REQUIRING REMOVAL TO FACILITATE THE WORKS
- RED LINE PLANNING BOUNDARY
- PROPOSED LAYOUT (SHOWN IN PINK)

© Crown copyright and database rights 2017 Ordnance Survey 100030649
 Contains Environment Agency information © Environment Agency and/or database rights 2018.
 © Wiltshire Council October 2017. Data reproduced with permission from Wiltshire Council Archaeology Service.

SCALE 1:1000 @ A1
 SCALE 1:2000 @ A3

Purpose of issue
FINAL

Client

Project Title
**A303 STONEHENGE
 AMESBURY TO BERWICK DOWN**

Drawing Title
**APPENDIX 10 / FIGURE 7A
 TREE REMOVAL PLANS
 1:1000 SERIES
 (SHEET 34 OF 44)**

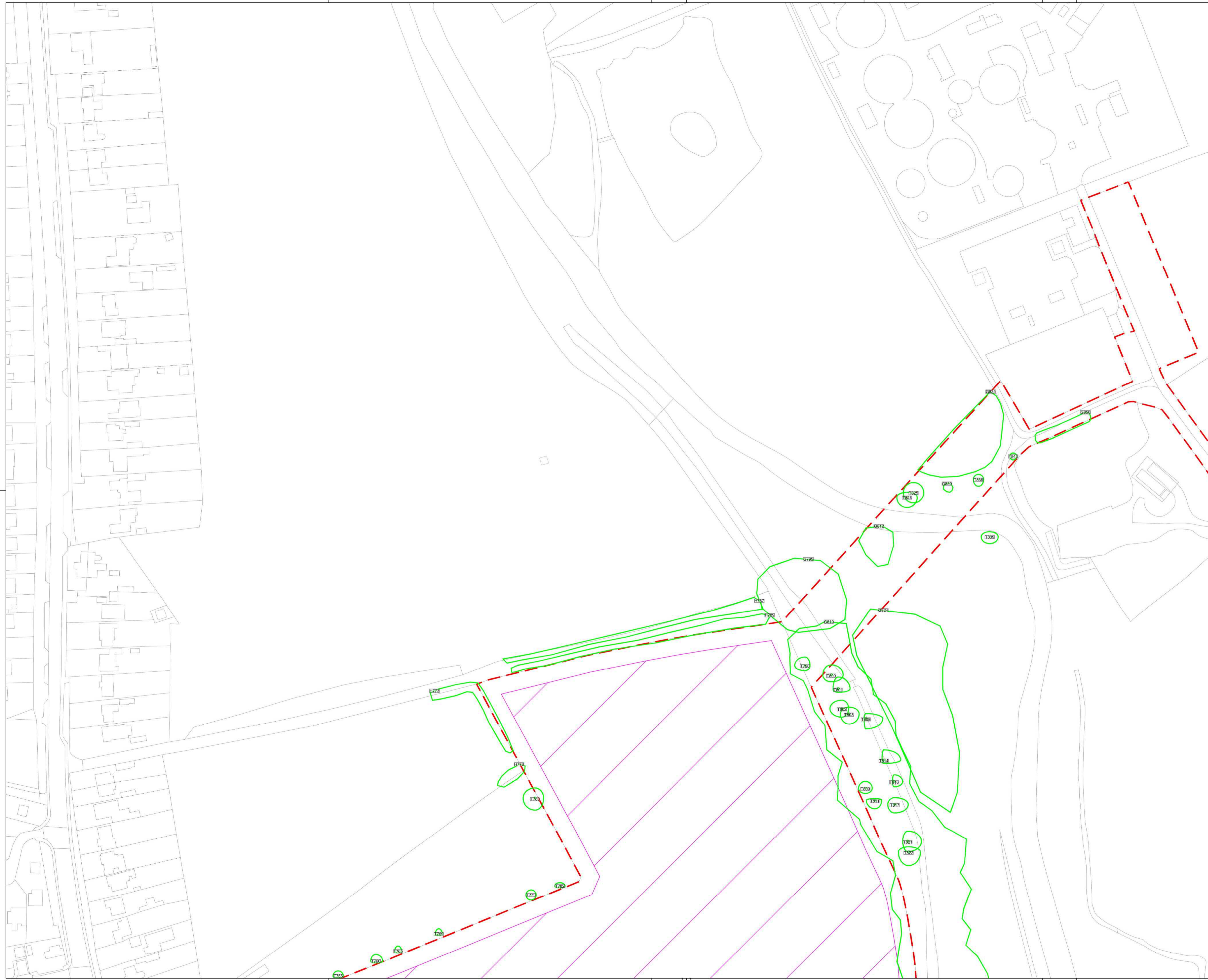
Designed N/A	Drawn CC	Checked AW	Approved AK	Date 16-08-18
Internal Project No. 60547200	Suitability N/A		Zone SW	
Scale @ A1 NTS				

THIS DOCUMENT HAS BEEN PREPARED PURSUANT TO AND SUBJECT TO THE TERMS OF AMW'S APPOINTMENT BY ITS CLIENT. AMW ACCEPTS NO LIABILITY FOR ANY USE OF THIS DOCUMENT OTHER THAN BY ITS ORIGINAL CLIENT OR FOLLOWING AMW'S EXPRESS AGREEMENT TO SUCH USE, AND ONLY FOR THE PURPOSES FOR WHICH IT WAS PREPARED AND PROVIDED.

Highways England
 Temple Quay House
 2 Temple Quay
 Bristol
 BS1 6PN

AECOM + mac + WSP

Drawing Number HE551506	Originator AMW	Volume GEN	Rev 02
SCHEME WIDE	DR	LA	0092
Location	I Type	I Role	I Number



NOTES

- TREE CATEGORIES AS DEFINED BY BS 5837:2012
- TREE LOCATIONS ARE BASED ON BLUESKY NATIONAL TREE MAP DATA AND SITE WALKOVER.
- PLANS SHOULD BE READ IN CONJUNCTION WITH THE AECOM ARBORICULTURAL REPORT.
- THE ORIGINAL OF THIS DRAWING WAS PRODUCED IN COLOUR - A MONOCHROME COPY SHOULD NOT BE RELIED UPON.
- © Crown copyright and database rights 2018 Ordnance Survey 100030649.

KEY PLAN

REFER TO DETAILED KEY PLAN FOR MORE INFORMATION

KEY

- RETAINED TREES & GROUPS
- TREES & GROUPS REQUIRING REMOVAL TO FACILITATE THE WORKS
- RED LINE PLANNING BOUNDARY
- PROPOSED LAYOUT (SHOWN IN PINK)

© Crown copyright and database rights 2017 Ordnance Survey 100030649
 Contains Environment Agency information © Environment Agency and/or database rights 2018.
 © Wiltshire Council October 2017. Data reproduced with permission from Wiltshire Council Archaeology Service

0 10 20 30 40 50 60 70 80m
 SCALE 1:1000 @ A1

0 20 40 60 80 100 120 140 160m
 SCALE 1:2000 @ A3

A3 page scale added and RPA layer removed.	CC	AW	12-04-19	02
Revision Details	By	Check	Date	Suffix

Purpose of issue

FINAL

Client

Project Title

**A303 STONEHENGE
 AMESBURY TO BERWICK DOWN**

Drawing Title

**APPENDIX 10 / FIGURE 7A
 TREE REMOVAL PLANS
 1:1000 SERIES
 (SHEET 35 OF 44)**

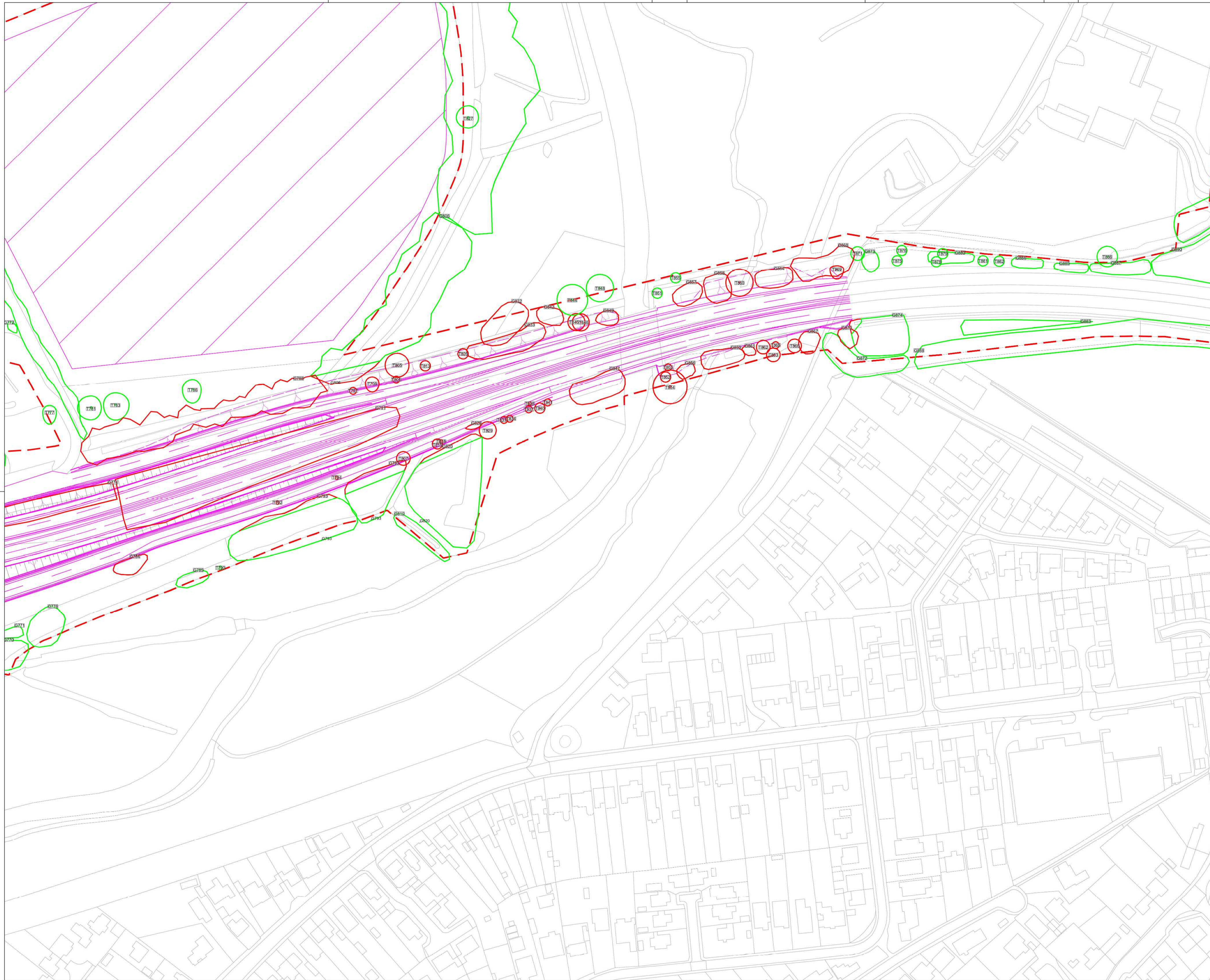
Designed N/A	Drawn CC	Checked AW	Approved AK	Date 16-08-18
Internal Project No. 60547200	Suitability N/A			
Scale @ A1 NTS	Zone SW			

THIS DOCUMENT HAS BEEN PREPARED PURSUANT TO AND SUBJECT TO THE TERMS OF AmW'S APPOINTMENT BY ITS CLIENT. AmW ACCEPTS NO LIABILITY FOR ANY USE OF THIS DOCUMENT OTHER THAN BY ITS ORIGINAL CLIENT OR FOLLOWING AmW'S EXPRESS AGREEMENT TO SUCH USE, AND ONLY FOR THE PURPOSES FOR WHICH IT WAS PREPARED AND PROVIDED.

Highways England
 Temple Quay House
 2 Temple Quay
 Bristol
 BS1 6PN

AECOM + mace + WSP

Drawing Number HE551506	1 Originator AMW	1 Volume GEN	Rev 02
SCHEME WIDE Location	DR I Type	LA I Role	0093 I Number



NOTES

- TREE CATEGORIES AS DEFINED BY BS 5837:2012
- TREE LOCATIONS ARE BASED ON BLUESKY NATIONAL TREE MAP DATA AND SITE WALKOVER.
- PLANS SHOULD BE READ IN CONJUNCTION WITH THE AECOM ARBORICULTURAL REPORT.
- THE ORIGINAL OF THIS DRAWING WAS PRODUCED IN COLOUR - A MONOCHROME COPY SHOULD NOT BE RELIED UPON.
- © Crown copyright and database rights 2018 Ordnance Survey 100030649.

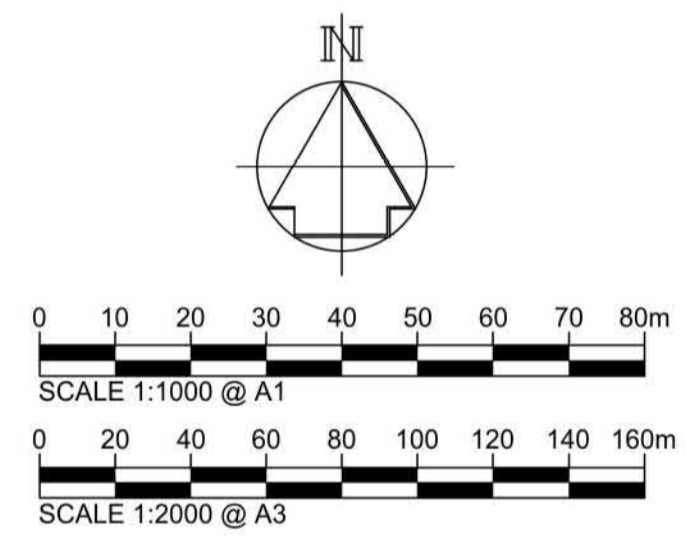
KEY PLAN

REFER TO DETAILED KEY PLAN FOR MORE INFORMATION

KEY

- RETAINED TREES & GROUPS
- TREES & GROUPS REQUIRING REMOVAL TO FACILITATE THE WORKS
- RED LINE PLANNING BOUNDARY
- PROPOSED LAYOUT (SHOWN IN PINK)

© Crown copyright and database rights 2017 Ordnance Survey 100030649
 Contains Environment Agency information © Environment Agency and/or database rights 2018.
 © Wiltshire Council October 2017. Data reproduced with permission from Wiltshire Council Archaeology Service.



A3 page scale added and RPA layer removed.	CC	AW	12-04-19	02
Revision Details	By	Check	Date	Suffix

Purpose of issue
FINAL



Project Title
**A303 STONEHENGE
 AMESBURY TO BERWICK DOWN**

Drawing Title
**APPENDIX 10 / FIGURE 7A
 TREE REMOVAL PLANS
 1:1000 SERIES
 (SHEET 36 OF 44)**

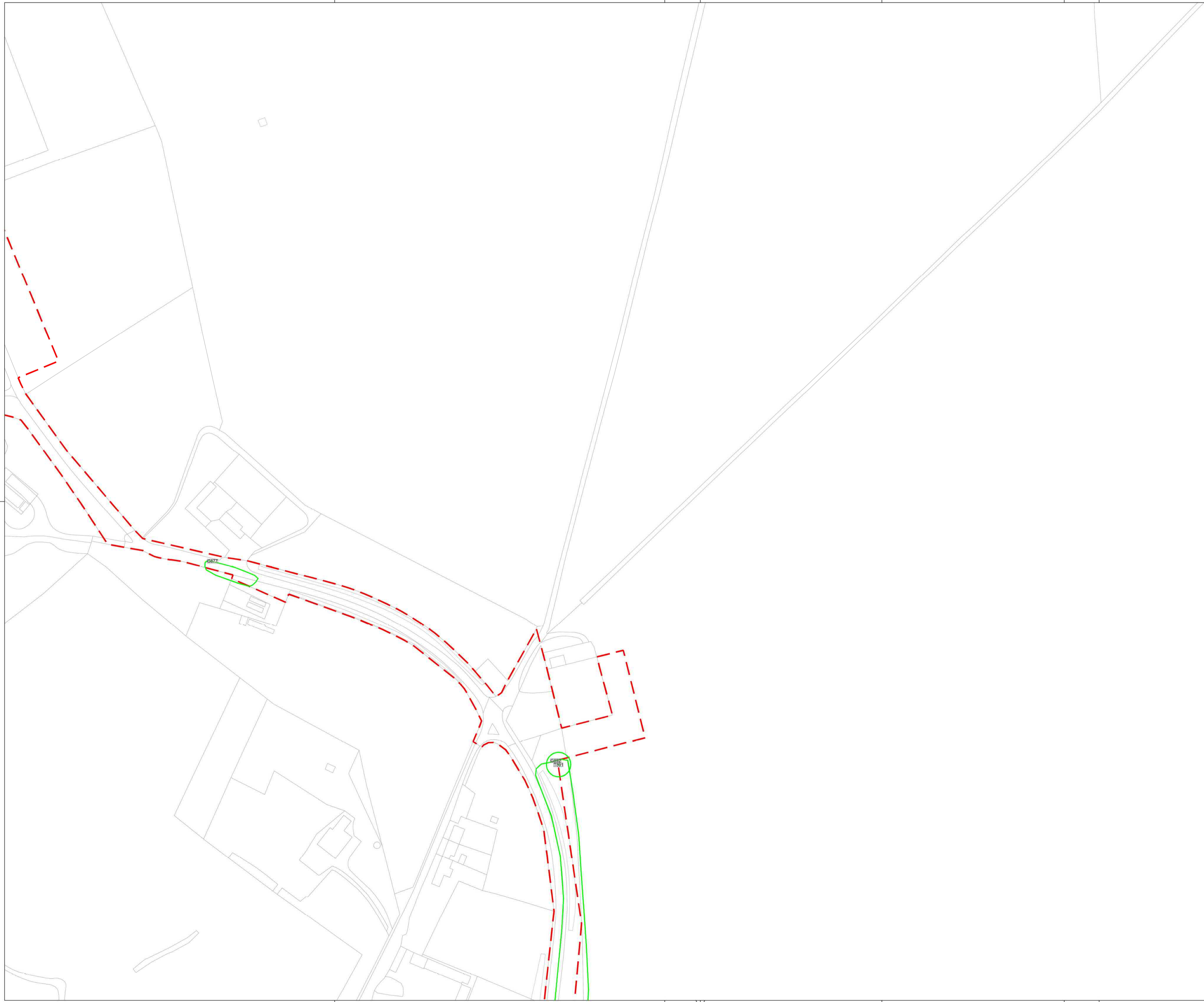
Designed N/A	Drawn CC	Checked AW	Approved AK	Date 16-08-18
Internal Project No. 60547200	Subsidiary N/A			
Scale @ A1 NTS	Zone SW			

THIS DOCUMENT HAS BEEN PREPARED PURSUANT TO AND SUBJECT TO THE TERMS OF AMW'S APPOINTMENT BY ITS CLIENT. AMW ACCEPTS NO LIABILITY FOR ANY USE OF THIS DOCUMENT OTHER THAN BY ITS ORIGINAL CLIENT OR FOLLOWING AMW'S EXPRESS AGREEMENT TO SUCH USE, AND ONLY FOR THE PURPOSES FOR WHICH IT WAS PREPARED AND PROVIDED.

Highways England
 Temple Quay House
 2 Temple Quay
 Bristol
 BS1 6PN

AECOM + mac + WSP

Drawing Number HE551506	1 Originator AMW	1 Volume GEN	Rev 02
SCHEME WIDE Location	DR I Type	LA I Role	0094 I Number



NOTES

- TREE CATEGORIES AS DEFINED BY BS 5837:2012
- TREE LOCATIONS ARE BASED ON BLUESKY NATIONAL TREE MAP DATA AND SITE WALKOVER.
- PLANS SHOULD BE READ IN CONJUNCTION WITH THE AECOM ARBORICULTURAL REPORT.
- THE ORIGINAL OF THIS DRAWING WAS PRODUCED IN COLOUR - A MONOCHROME COPY SHOULD NOT BE RELIED UPON.
- © Crown copyright and database rights 2018 Ordnance Survey 100030649.

KEY PLAN

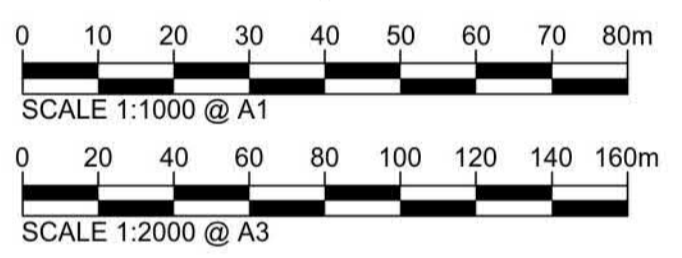
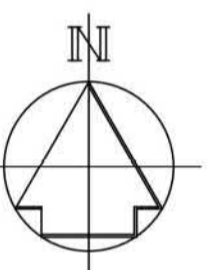


REFER TO DETAILED KEY PLAN FOR MORE INFORMATION

KEY

- RETAINED TREES & GROUPS
- TREES & GROUPS REQUIRING REMOVAL TO FACILITATE THE WORKS
- RED LINE PLANNING BOUNDARY
- PROPOSED LAYOUT (SHOWN IN PINK)

© Crown copyright and database rights 2017 Ordnance Survey 100030649
 Contains Environment Agency information © Environment Agency and/or database rights 2018.
 © Wiltshire Council October 2017. Data reproduced with permission from Wiltshire Council Archaeology Service



Revision	By	Check	Date	Suffix
A3 page scale added and RPA layer removed.	CC	AW	12-04-19	02

Purpose of issue
FINAL



Client
highways england

Project Title
**A303 STONEHENGE
AMESBURY TO BERWICK DOWN**

Drawing Title
**APPENDIX 10 / FIGURE 7A
TREE REMOVAL PLANS
1:1000 SERIES
(SHEET 37 OF 44)**

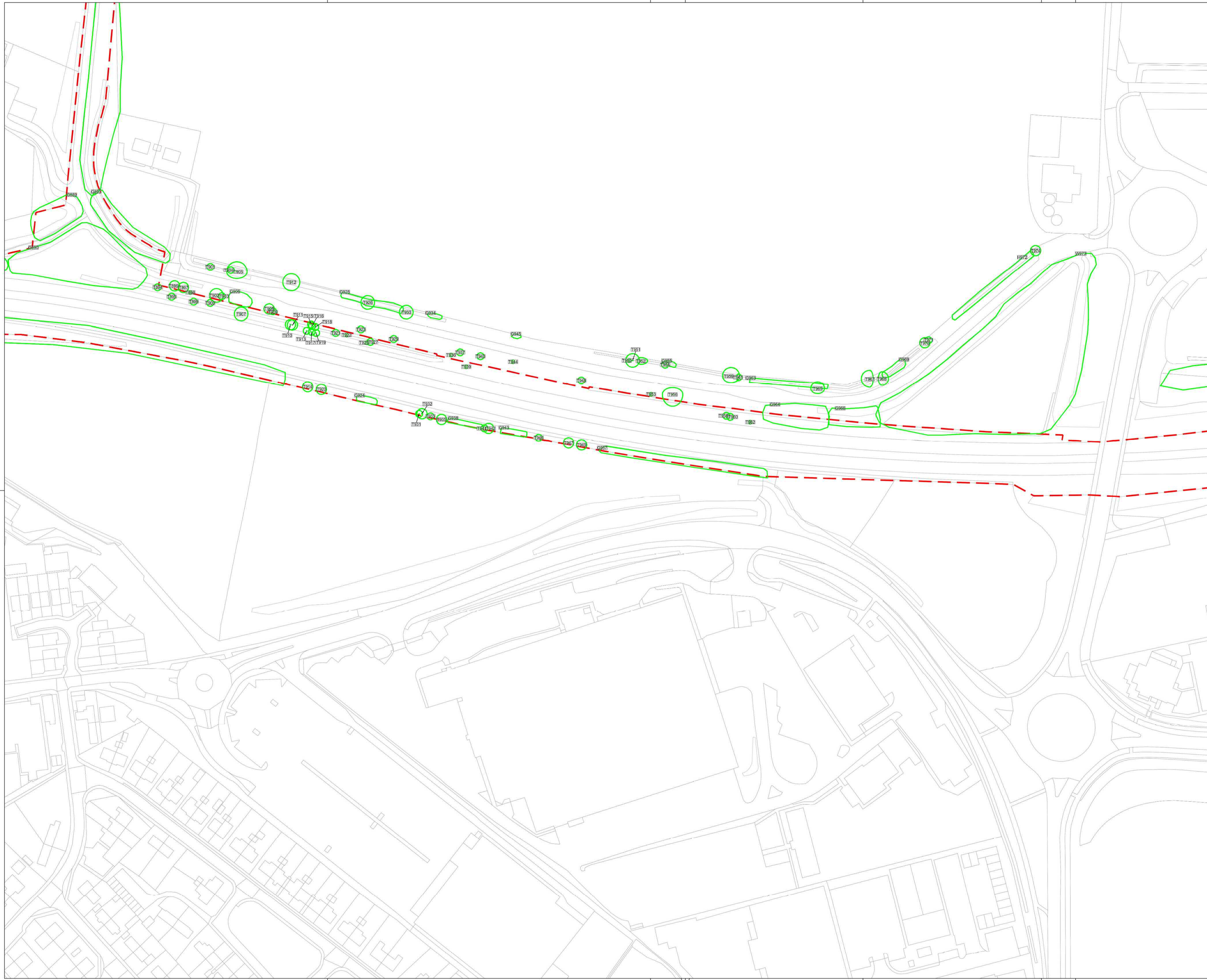
Designed N/A	Drawn CC	Checked AW	Approved AK	Date 16-08-18
Internal Project No. 60547200	Suitability N/A			
Scale @ A1 NTS	Zone SW			

THIS DOCUMENT HAS BEEN PREPARED PURSUANT TO AND SUBJECT TO THE TERMS OF AmW'S APPOINTMENT BY ITS CLIENT. AmW ACCEPTS NO LIABILITY FOR ANY USE OF THIS DOCUMENT OTHER THAN BY ITS ORIGINAL CLIENT OR FOLLOWING AmW'S EXPRESS AGREEMENT TO SUCH USE, AND ONLY FOR THE PURPOSES FOR WHICH IT WAS PREPARED AND PROVIDED.

Highways England
Temple Quay House
2 Temple Quay
Bristol
BS1 6PN

AECOM + mace + WSP

Drawing Number HE551506	1 Originator AMW	1 Volume GEN	Rev 02
SCHEME WIDE Location	DR	LA	0095
I Type	I Role	I Number	



NOTES

- TREE CATEGORIES AS DEFINED BY BS 5837:2012
- TREE LOCATIONS ARE BASED ON BLUESKY NATIONAL TREE MAP DATA AND SITE WALKOVER.
- PLANS SHOULD BE READ IN CONJUNCTION WITH THE AECOM ARBORICULTURAL REPORT.
- THE ORIGINAL OF THIS DRAWING WAS PRODUCED IN COLOUR - A MONOCHROME COPY SHOULD NOT BE RELIED UPON.
- © Crown copyright and database rights 2018 Ordnance Survey 100030649.

KEY PLAN

REFER TO DETAILED KEY PLAN FOR MORE INFORMATION

KEY

- RETAINED TREES & GROUPS
- TREES & GROUPS REQUIRING REMOVAL TO FACILITATE THE WORKS
- RED LINE PLANNING BOUNDARY
- PROPOSED LAYOUT (SHOWN IN PINK)

© Crown copyright and database rights 2017 Ordnance Survey 100030649
 Contains Environment Agency information © Environment Agency and/or database rights 2018.
 © Wiltshire Council October 2017. Data reproduced with permission from Wiltshire Council Archaeology Service.

N

0 10 20 30 40 50 60 70 80m
 SCALE 1:1000 @ A1

0 20 40 60 80 100 120 140 160m
 SCALE 1:2000 @ A3

A3 page scale added and RPA layer removed.	CC AW	12-04-19	02
Revision Details	By Check	Date	Suffix

Purpose of issue **FINAL**

Client

Project Title
**A303 STONEHENGE
 AMESBURY TO BERWICK DOWN**

Drawing Title
**APPENDIX 10 / FIGURE 7A
 TREE REMOVAL PLANS
 1:1000 SERIES
 (SHEET 38 OF 44)**

Designed N/A	Drawn CC	Checked AW	Approved AK	Date 16-08-18
Internal Project No. 60547200	Suitability N/A			
Scale @ A1 NTS	Zone SW			

THIS DOCUMENT HAS BEEN PREPARED PURSUANT TO AND SUBJECT TO THE TERMS OF AmW'S APPOINTMENT BY ITS CLIENT. AmW ACCEPTS NO LIABILITY FOR ANY USE OF THIS DOCUMENT OTHER THAN BY ITS ORIGINAL CLIENT OR FOLLOWING AmW'S EXPRESS AGREEMENT TO SUCH USE, AND ONLY FOR THE PURPOSES FOR WHICH IT WAS PREPARED AND PROVIDED.

Highways England
 Temple Quay House
 2 Temple Quay
 Bristol
 BS1 6PN

AECOM + mace + WSP

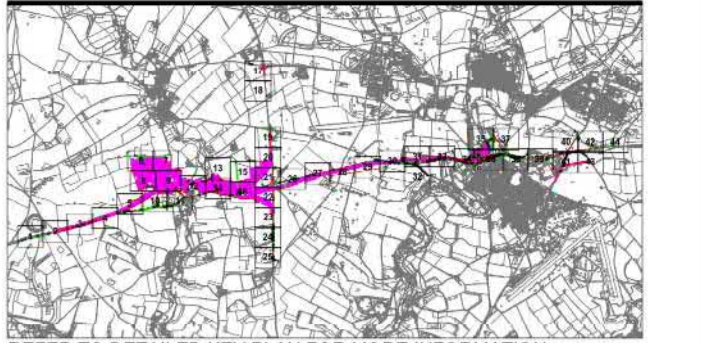
Drawing Number HE551506	1 Originator AMW	1 Volume GEN	Rev 02
SCHEME WIDE	DR	LA	0096
Location	1 Type	1 Role	1 Number



NOTES

- TREE CATEGORIES AS DEFINED BY BS 5837:2012
- TREE LOCATIONS ARE BASED ON BLUESKY NATIONAL TREE MAP DATA AND SITE WALKOVER.
- PLANS SHOULD BE READ IN CONJUNCTION WITH THE AECOM ARBORICULTURAL REPORT.
- THE ORIGINAL OF THIS DRAWING WAS PRODUCED IN COLOUR - A MONOCHROME COPY SHOULD NOT BE RELIED UPON.
- © Crown copyright and database rights 2018 Ordnance Survey 100030649.

KEY PLAN

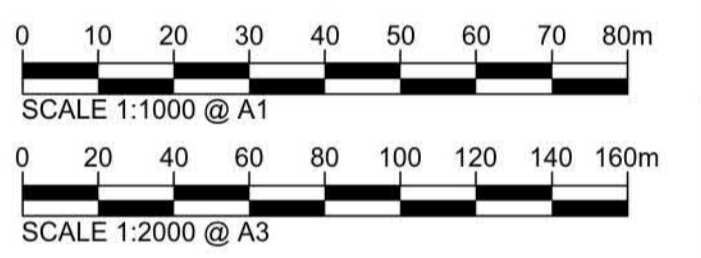
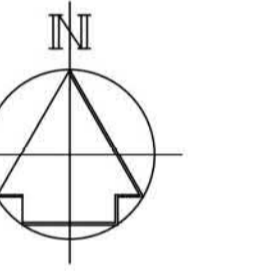


REFER TO DETAILED KEY PLAN FOR MORE INFORMATION

KEY

- RETAINED TREES & GROUPS
- TREES & GROUPS REQUIRING REMOVAL TO FACILITATE THE WORKS
- RED LINE PLANNING BOUNDARY
- PROPOSED LAYOUT (SHOWN IN PINK)

© Crown copyright and database rights 2017 Ordnance Survey 100030649
 Contains Environment Agency information © Environment Agency and/or database rights 2018.
 © Wiltshire Council October 2017. Data reproduced with permission from Wiltshire Council Archaeology Service



Revision Details		By	Check	Date	Suffix
A3 page scale added and RPA layer removed.		CC	AW	12-04-19	02

Purpose of issue
FINAL



Client
highways england

Project Title
**A303 STONEHENGE
 AMESBURY TO BERWICK DOWN**

Drawing Title
**APPENDIX 10 / FIGURE 7A
 TREE REMOVAL PLANS
 1:1000 SERIES
 (SHEET 39 OF 44)**

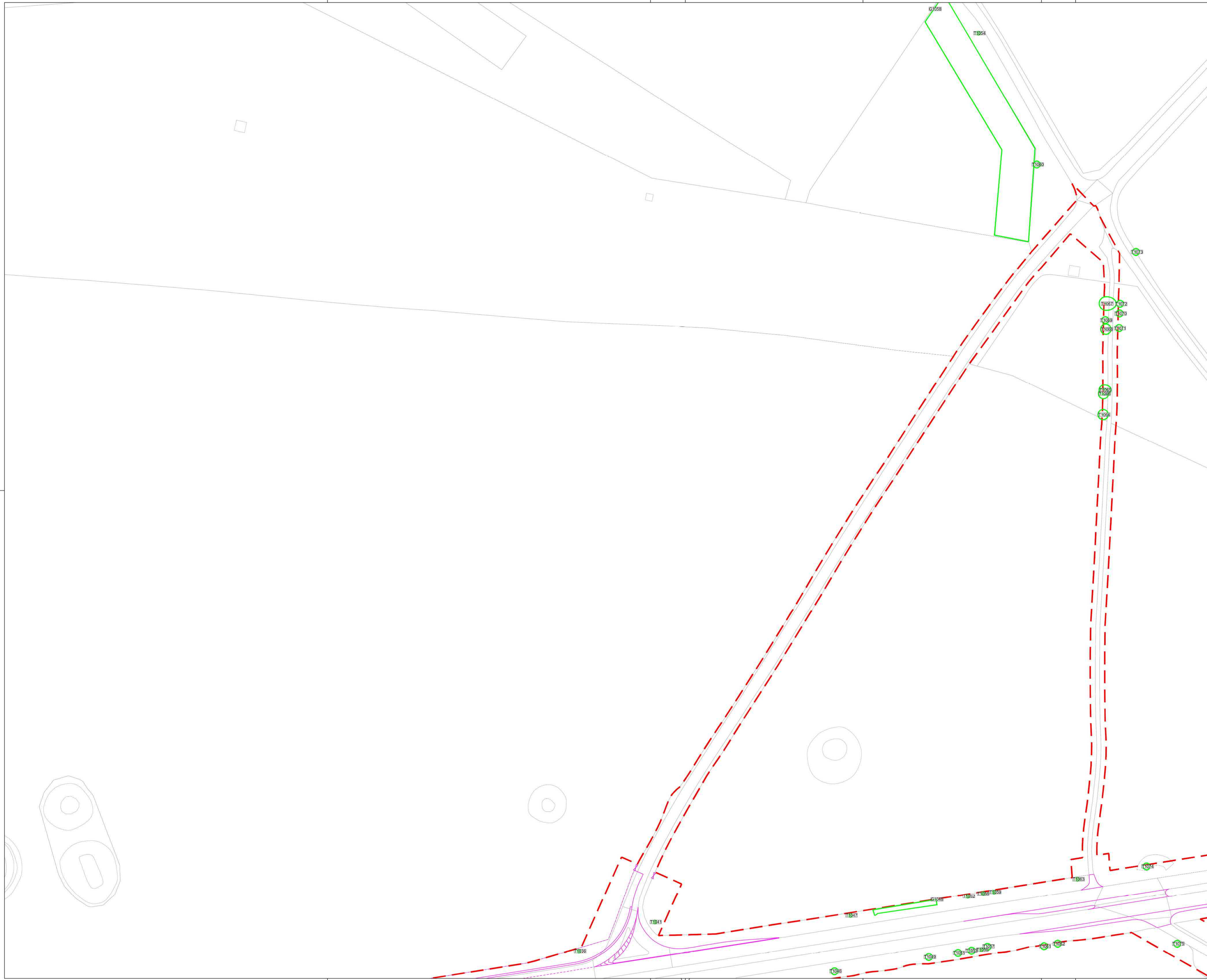
Designed N/A	Drawn CC	Checked AW	Approved AK	Date 16-08-18
Internal Project No. 60547200	Subsidiarity N/A			
Scale @ A1 NTS	Zone SW			

THIS DOCUMENT HAS BEEN PREPARED PURSUANT TO AND SUBJECT TO THE TERMS OF AmW'S APPOINTMENT BY ITS CLIENT. AmW ACCEPTS NO LIABILITY FOR ANY USE OF THIS DOCUMENT OTHER THAN BY ITS ORIGINAL CLIENT OR FOLLOWING AmW'S EXPRESS AGREEMENT TO SUCH USE, AND ONLY FOR THE PURPOSES FOR WHICH IT WAS PREPARED AND PROVIDED.

Highways England
 Temple Quay House
 2 Temple Quay
 Bristol
 BS1 6PN

AECOM + mace + WSP

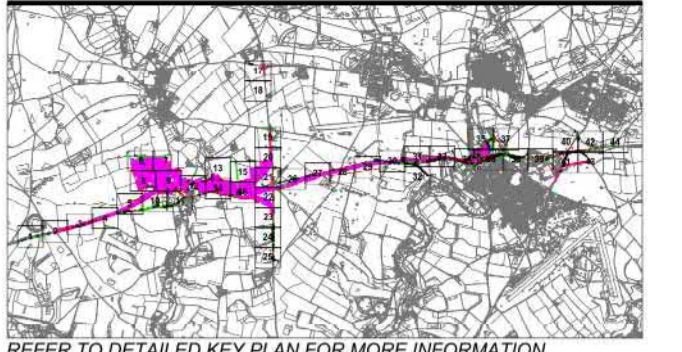
Drawing Number HE551506	Originator AMW	Volume GEN	Rev 02
SCHEME WIDE Location	DR I Type	LA I Role	0097 I Number



NOTES

- TREE CATEGORIES AS DEFINED BY BS 5837:2012
- TREE LOCATIONS ARE BASED ON BLUESKY NATIONAL TREE MAP DATA AND SITE WALKOVER.
- PLANS SHOULD BE READ IN CONJUNCTION WITH THE AECOM ARBORICULTURAL REPORT.
- THE ORIGINAL OF THIS DRAWING WAS PRODUCED IN COLOUR - A MONOCHROME COPY SHOULD NOT BE RELIED UPON.
- © Crown copyright and database rights 2018 Ordnance Survey 100030649.

KEY PLAN

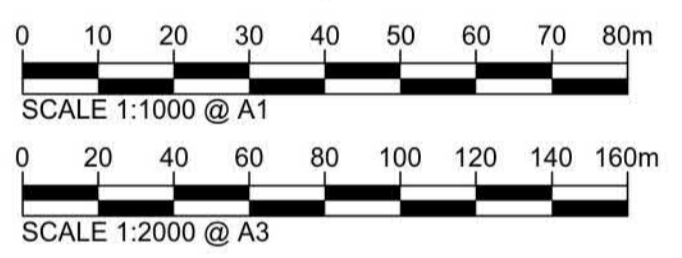
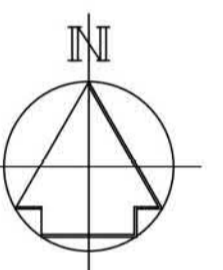


REFER TO DETAILED KEY PLAN FOR MORE INFORMATION

KEY

- RETAINED TREES & GROUPS
- TREES & GROUPS REQUIRING REMOVAL TO FACILITATE THE WORKS
- RED LINE PLANNING BOUNDARY
- PROPOSED LAYOUT (SHOWN IN PINK)

© Crown copyright and database rights 2017 Ordnance Survey 100030649
 Contains Environment Agency information © Environment Agency and/or database rights 2018.
 © Wiltshire Council October 2017. Data reproduced with permission from Wiltshire Council Archaeology Service



Revision Details	By	Check	Date	Suffix
A3 page scale added and RPA layer removed.	CC	AW	12-04-19	02

Purpose of issue
FINAL



Client
highways england

Project Title
**A303 STONEHENGE
 AMESBURY TO BERWICK DOWN**

Drawing Title
**APPENDIX 10 / FIGURE 7A
 TREE REMOVAL PLANS
 1:1000 SERIES
 (SHEET 40 OF 44)**

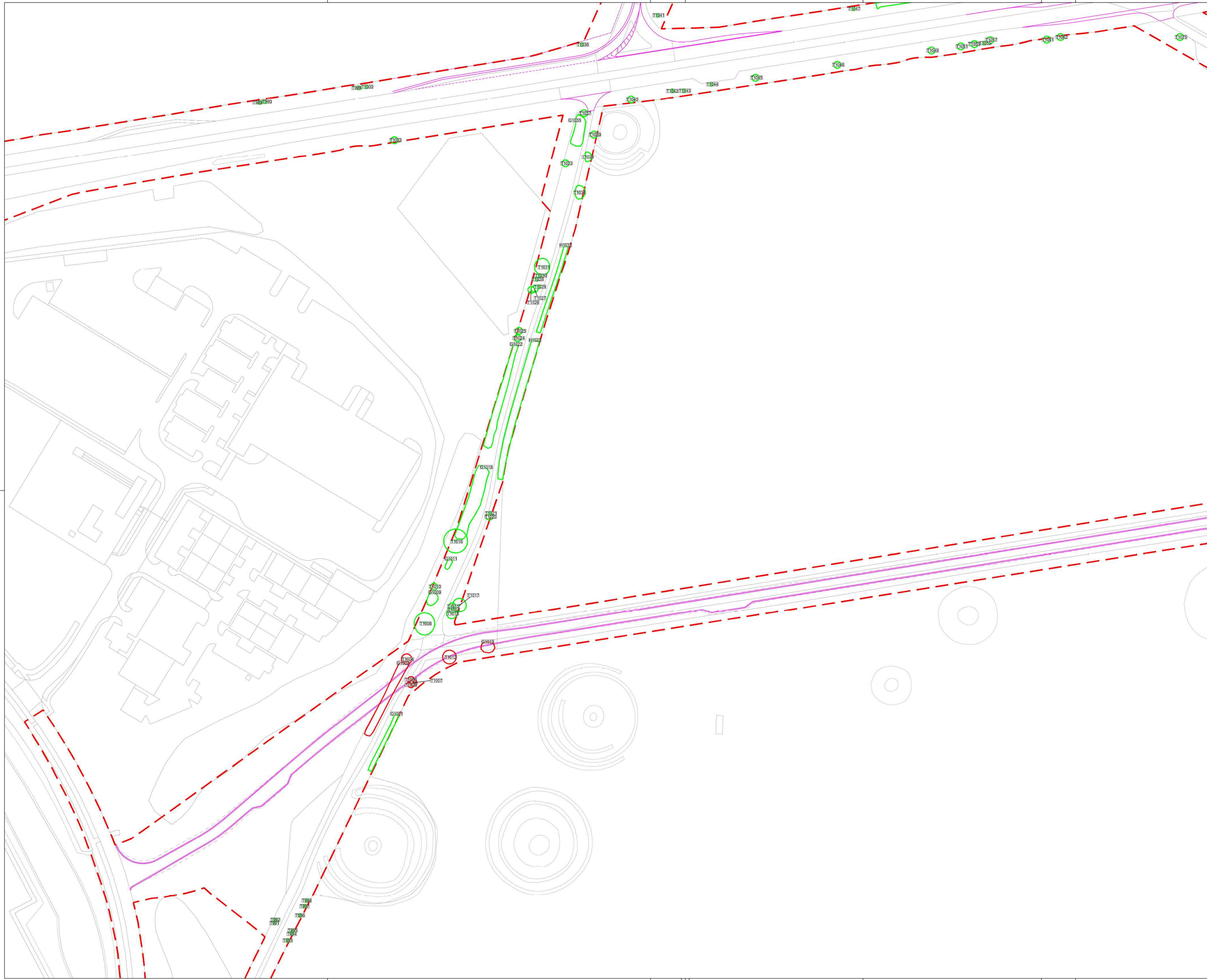
Designed N/A	Drawn CC	Checked AW	Approved AK	Date 16-08-18
Internal Project No. 60547200	Subsidiarity N/A			
Scale @ A1 NTS	Zone SW			

THIS DOCUMENT HAS BEEN PREPARED PURSUANT TO AND SUBJECT TO THE TERMS OF AmW'S APPOINTMENT BY ITS CLIENT. AmW ACCEPTS NO LIABILITY FOR ANY USE OF THIS DOCUMENT OTHER THAN BY ITS ORIGINAL CLIENT OR FOLLOWING AmW'S EXPRESS AGREEMENT TO SUCH USE, AND ONLY FOR THE PURPOSES FOR WHICH IT WAS PREPARED AND PROVIDED.

Highways England
 Temple Quay House
 2 Temple Quay
 Bristol
 BS1 6PN

AECOM + mace + WSP

Drawing Number HE551506	1 Originator AMW	1 Volume GEN	Rev 02
SCHEME WIDE	DR	LA	0098
Location	1 Type	1 Role	1 Number



NOTES

- TREE CATEGORIES AS DEFINED BY BS 5837:2012
- TREE LOCATIONS ARE BASED ON BLUESKY NATIONAL TREE MAP DATA AND SITE WALKOVER.
- PLANS SHOULD BE READ IN CONJUNCTION WITH THE AECOM ARBORICULTURAL REPORT.
- THE ORIGINAL OF THIS DRAWING WAS PRODUCED IN COLOUR - A MONOCHROME COPY SHOULD NOT BE RELIED UPON.
- © Crown copyright and database rights 2018 Ordnance Survey 100030649.

KEY PLAN

REFER TO DETAILED KEY PLAN FOR MORE INFORMATION

KEY

- RETAINED TREES & GROUPS
- TREES & GROUPS REQUIRING REMOVAL TO FACILITATE THE WORKS
- RED LINE PLANNING BOUNDARY
- PROPOSED LAYOUT (SHOWN IN PINK)

© Crown copyright and database rights 2017 Ordnance Survey 100030649
 Contains Environment Agency information © Environment Agency and/or database rights 2018.
 © Wiltshire Council October 2017. Data reproduced with permission from Wiltshire Council Archaeology Service

0 10 20 30 40 50 60 70 80m
 SCALE 1:1000 @ A1

0 20 40 60 80 100 120 140 160m
 SCALE 1:2000 @ A3

Revision	By	Check	Date	Suffix
A3 page scale added and RPA layer removed.	CC	AW	12-04-19	02

Purpose of issue
FINAL

Client

Project Title
**A303 STONEHENGE
 AMESBURY TO BERWICK DOWN**

Drawing Title
**APPENDIX 10 / FIGURE 7A
 TREE REMOVAL PLANS
 1:1000 SERIES
 (SHEET 41 OF 44)**

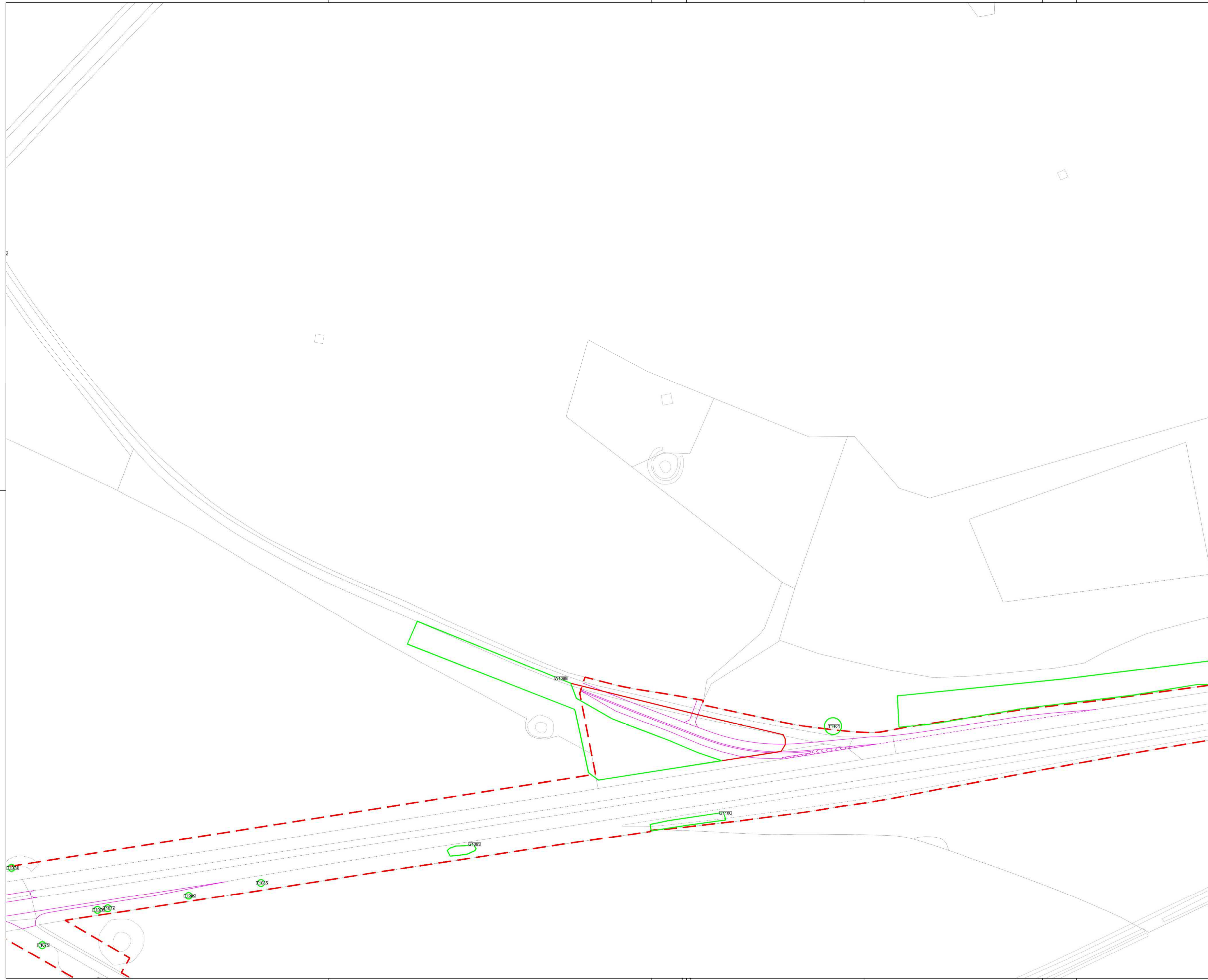
Designed N/A	Drawn CC	Checked AW	Approved AK	Date 16-08-18
Internal Project No. 60547200		Suitability N/A		
Scale @ A1 NTS		Zone SW		

THIS DOCUMENT HAS BEEN PREPARED PURSUANT TO AND SUBJECT TO THE TERMS OF AmW'S APPOINTMENT BY ITS CLIENT. AmW ACCEPTS NO LIABILITY FOR ANY USE OF THIS DOCUMENT OTHER THAN BY ITS ORIGINAL CLIENT OR FOLLOWING AmW'S EXPRESS AGREEMENT TO SUCH USE, AND ONLY FOR THE PURPOSES FOR WHICH IT WAS PREPARED AND PROVIDED.

Highways England
 Temple Quay House
 2 Temple Quay
 Bristol
 BS1 6PN

AECOM + mace + WSP

Drawing Number HE551506	Originator AMW	Volume GEN	Rev 02
SCHEME WIDE Location		DR LA 0099 I Type I Role I Number	



NOTES

- TREE CATEGORIES AS DEFINED BY BS 5837:2012
- TREE LOCATIONS ARE BASED ON BLUESKY NATIONAL TREE MAP DATA AND SITE WALKOVER.
- PLANS SHOULD BE READ IN CONJUNCTION WITH THE AECOM ARBORICULTURAL REPORT.
- THE ORIGINAL OF THIS DRAWING WAS PRODUCED IN COLOUR - A MONOCHROME COPY SHOULD NOT BE RELIED UPON.
- © Crown copyright and database rights 2018 Ordnance Survey 100030649.

KEY PLAN

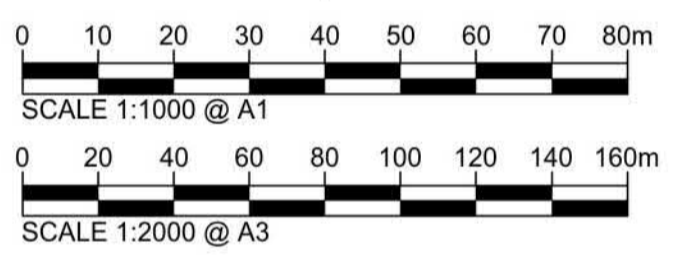
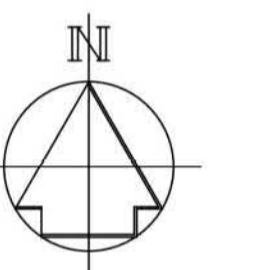


REFER TO DETAILED KEY PLAN FOR MORE INFORMATION

KEY

- RETAINED TREES & GROUPS
- TREES & GROUPS REQUIRING REMOVAL TO FACILITATE THE WORKS
- RED LINE PLANNING BOUNDARY
- PROPOSED LAYOUT (SHOWN IN PINK)

© Crown copyright and database rights 2017 Ordnance Survey 100030649
Contains Environment Agency information © Environment Agency and/or database rights 2018.
© Wiltshire Council October 2017. Data reproduced with permission from Wiltshire Council Archaeology Service



Revision Details	By	Check	Date	Suffix
A3 page scale added and RPA layer removed.	CC	AW	12-04-19	02

Purpose of issue
FINAL



Client
highways england

Project Title
**A303 STONEHENGE
AMESBURY TO BERWICK DOWN**

Drawing Title
**APPENDIX 10 / FIGURE 7A
TREE REMOVAL PLANS
1:1000 SERIES
(SHEET 42 OF 44)**

Designed N/A	Drawn CC	Checked AW	Approved AK	Date 16-08-18
Internal Project No. 60547200	Subsidiarity N/A			
Scale @ A1 NTS	Zone SW			

THIS DOCUMENT HAS BEEN PREPARED PURSUANT TO AND SUBJECT TO THE TERMS OF AmW'S APPOINTMENT BY ITS CLIENT. AmW ACCEPTS NO LIABILITY FOR ANY USE OF THIS DOCUMENT OTHER THAN BY ITS ORIGINAL CLIENT OR FOLLOWING AmW'S EXPRESS AGREEMENT TO SUCH USE, AND ONLY FOR THE PURPOSES FOR WHICH IT WAS PREPARED AND PROVIDED.

Highways England
Temple Quay House
2 Temple Quay
Bristol
BS1 6PN

AmW
AECOM + mace + WSP

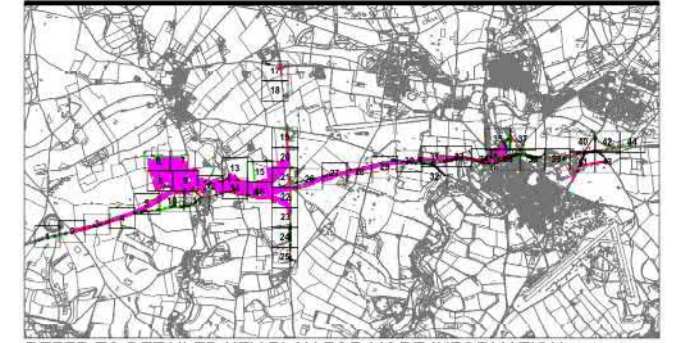
Drawing Number HE551506	1 Originator AMW	1 Volume GEN	Rev 02
SCHEME WIDE Location	DR I Type	LA I Role	0100 I Number



NOTES

- TREE CATEGORIES AS DEFINED BY BS 5837:2012
- TREE LOCATIONS ARE BASED ON BLUESKY NATIONAL TREE MAP DATA AND SITE WALKOVER.
- PLANS SHOULD BE READ IN CONJUNCTION WITH THE AECOM ARBORICULTURAL REPORT.
- THE ORIGINAL OF THIS DRAWING WAS PRODUCED IN COLOUR - A MONOCHROME COPY SHOULD NOT BE RELIED UPON.
- © Crown copyright and database rights 2018 Ordnance Survey 100030649.

KEY PLAN

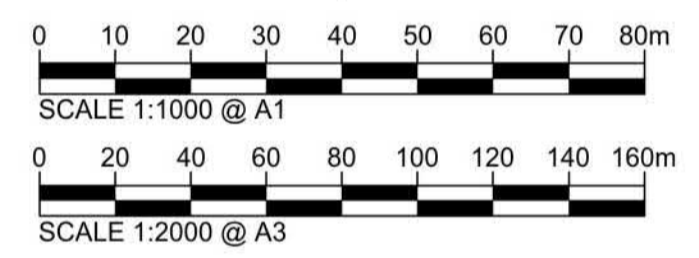
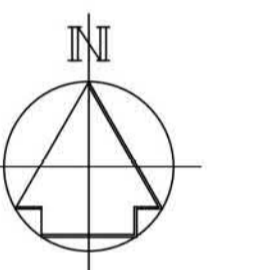


REFER TO DETAILED KEY PLAN FOR MORE INFORMATION

KEY

- RETAINED TREES & GROUPS
- TREES & GROUPS REQUIRING REMOVAL TO FACILITATE THE WORKS
- RED LINE PLANNING BOUNDARY
- PROPOSED LAYOUT (SHOWN IN PINK)

© Crown copyright and database rights 2017 Ordnance Survey 100030649
 Contains Environment Agency information © Environment Agency and/or database rights 2018.
 © Wiltshire Council October 2017. Data reproduced with permission from Wiltshire Council Archaeology Service



Revision Details		By	Date	Suffix
A3 page scale added and RPA layer removed.		CC AW	12-04-19	02
Purpose of issue		Check		

FINAL



Client
highways england

Project Title
**A303 STONEHENGE
 AMESBURY TO BERWICK DOWN**

Drawing Title
**APPENDIX 10 / FIGURE 7A
 TREE REMOVAL PLANS
 1:1000 SERIES
 (SHEET 43 OF 44)**

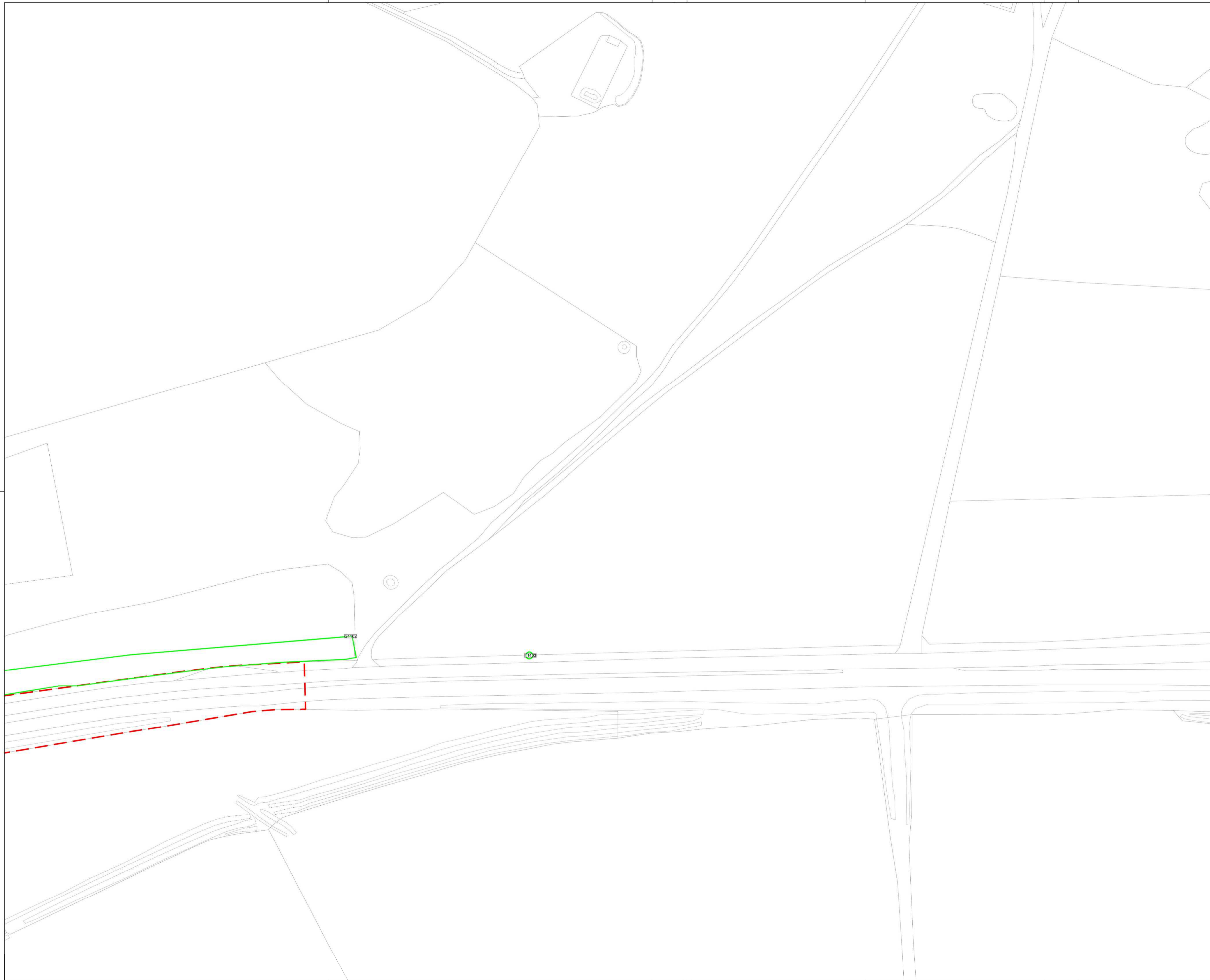
Designed N/A	Drawn CC	Checked AW	Approved AK	Date 16-08-18
Internal Project No. 60547200		Suitability N/A		
Scale @ A1 NTS		Zone SW		

THIS DOCUMENT HAS BEEN PREPARED PURSUANT TO AND SUBJECT TO THE TERMS OF AmW'S APPOINTMENT BY ITS CLIENT. AmW ACCEPTS NO LIABILITY FOR ANY USE OF THIS DOCUMENT OTHER THAN BY ITS ORIGINAL CLIENT OR FOLLOWING AmW'S EXPRESS AGREEMENT TO SUCH USE, AND ONLY FOR THE PURPOSES FOR WHICH IT WAS PREPARED AND PROVIDED.

Highways England
 Temple Quay House
 2 Temple Quay
 Bristol
 BS1 6PN

AECOM + mace + WSP

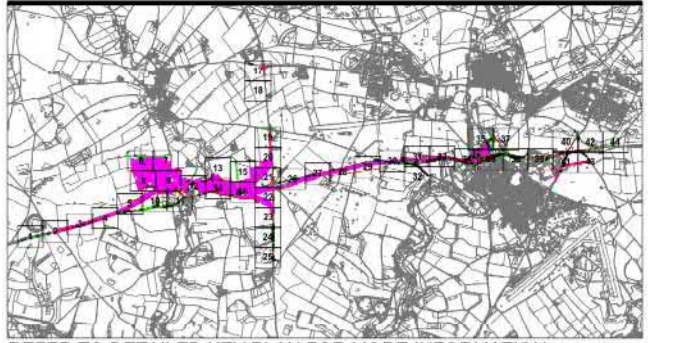
Drawing Number HE551506	1 Originator AMW	1 Volume GEN	Rev 02
SCHEME WIDE	DR	LA	0101
Location	I Type	I Role	I Number



NOTES

- TREE CATEGORIES AS DEFINED BY BS 5837:2012
- TREE LOCATIONS ARE BASED ON BLUESKY NATIONAL TREE MAP DATA AND SITE WALKOVER.
- PLANS SHOULD BE READ IN CONJUNCTION WITH THE AECOM ARBORICULTURAL REPORT.
- THE ORIGINAL OF THIS DRAWING WAS PRODUCED IN COLOUR - A MONOCHROME COPY SHOULD NOT BE RELIED UPON.
- © Crown copyright and database rights 2018 Ordnance Survey 100030649.

KEY PLAN

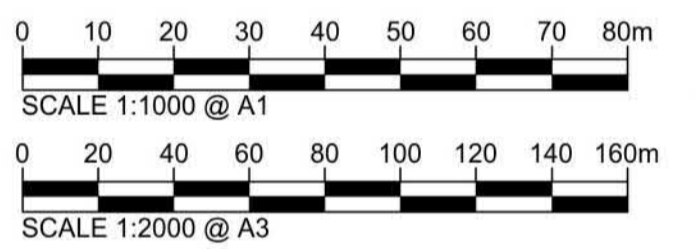
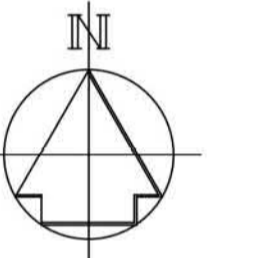


REFER TO DETAILED KEY PLAN FOR MORE INFORMATION

KEY

- RETAINED TREES & GROUPS
- TREES & GROUPS REQUIRING REMOVAL TO FACILITATE THE WORKS
- RED LINE PLANNING BOUNDARY
- PROPOSED LAYOUT (SHOWN IN PINK)

© Crown copyright and database rights 2017 Ordnance Survey 100030649
 Contains Environment Agency information © Environment Agency and/or database rights 2018.
 © Wiltshire Council October 2017. Data reproduced with permission from Wiltshire Council Archaeology Service



Revision Details	By	Check	Date	Suffix
A3 page scale added and RPA layer removed.	CC	AW	12-04-19	02

Purpose of issue
FINAL



Project Title
**A303 STONEHENGE
AMESBURY TO BERWICK DOWN**

Drawing Title
**APPENDIX 10 / FIGURE 7A
TREE REMOVAL PLANS
1:1000 SERIES
(SHEET 44 OF 44)**

Designed N/A	Drawn CC	Checked AW	Approved AK	Date 16-08-18
Internal Project No. 60547200		Suitability N/A		
Scale @ A1 NTS		Zone SW		

THIS DOCUMENT HAS BEEN PREPARED PURSUANT TO AND SUBJECT TO THE TERMS OF AmW'S APPOINTMENT BY ITS CLIENT. AmW ACCEPTS NO LIABILITY FOR ANY USE OF THIS DOCUMENT OTHER THAN BY ITS ORIGINAL CLIENT OR FOLLOWING AmW'S EXPRESS AGREEMENT TO SUCH USE, AND ONLY FOR THE PURPOSES FOR WHICH IT WAS PREPARED AND PROVIDED.

Highways England
Temple Quay House
2 Temple Quay
Bristol
BS1 6PN

AECOM + mace + WSP

Drawing Number HE551506	1 Originator AMW	1 Volume GEN	Rev 02
SCHEME WIDE	DR	LA	0102
Location	1 Type	1 Role	1 Number